

Consulting
Engineers and
Scientists

**Quarterly Groundwater Monitoring Report
Third Quarter (Q3) 2016**

Sag Harbor Former MGP Site

Village of Sag Harbor
Suffolk County, Long Island, NY
Site ID No. 1-52-159

Submitted to:

National Grid
175 East Old Country Road
Hicksville, NY 11801

Submitted by:

GEI Consultants, Inc., P. C.
110 Walt Whitman Road
Huntington Station, NY 11746
631.760.9300

January 2017
093190-2-1203




Table of Contents

1. Sag Harbor Site and Adjacent Offsite Areas	1
1.1 Monitoring Program	1
1.2 Monitoring Well Network	2
1.3 Hydrological Data	2
1.4 NAPL Thickness Data	2
1.5 Chemical Data	3
1.6 Data Trend Analysis	3
1.7 DNAPL Occurrence	4
1.8 Future Plans	4

Tables

1	Water Level Measurements and Calculated Groundwater Elevations
2	Summary of Historical NAPL Observations
3	Summary of BTEX, MTBE, and PAH Results
4	Summary of Historical Total BTEX Results
5	Summary of Historical Total PAH Results

Figures

1	Site Location Map
2	Monitoring Well Location Map
3	Shallow Groundwater Contours – High Tide
4	Shallow Groundwater Contours – Low Tide
5	Intermediate Groundwater Contours – High Tide
6	Intermediate Groundwater Contours – Low Tide

H:\WPROC\Project\NationalGrid\Sag Harbor\Groundwater Monitoring\Qtly Repts\2016\Q3 - 2016\Q3 2016 Quarterly Groundwater Monitoring Report.docx

1. Sag Harbor Site and Adjacent Offsite Areas

Third Quarter (Q3) 2016 Groundwater Monitoring Event Summary

Event Date: September 26, 27 and 28, 2016

Site Phase: Quarterly groundwater monitoring

Location: The location of the Sag Harbor Former MGP site is depicted on **Figure 1**.

1.1 Monitoring Program

Criteria to reduce the scope of the groundwater monitoring program based on historical and future analytical results were proposed, and subsequently approved by the New York State Department of Environmental Conservation (NYSDEC) on March 21, 2014. The criteria and the resulting reductions to the program were detailed in a follow-up letter to NYSDEC dated May 13, 2014. NYSDEC has required that several monitoring wells in the intermediate zone be exempt from reduction criteria and be sampled annually. These wells include SHMW-03I, SHMW-05I, and SHMW-08I.

Based on the established criteria, 10 wells were eliminated from the sampling program and three shallow wells were reduced to annual sampling and quarterly sampling has resumed in one well. The reductions in the scope of work are shown in the table below. The sampling list will continue to be re-evaluated on a quarterly basis, with changes made, as appropriate.

Monitoring Well	Sampling Frequency		Monitoring Well	Sampling Frequency	
	Former	Current		Former	Current
SHMW-01SR	Quarterly	Annual	SHMW-01D	Annual	Eliminated
SHMW-02S	Quarterly	Annual	SHMW-02DR	Annual	Eliminated
SHMW-03S	Quarterly	Annual	SHMW-07IR	Annual	Eliminated
SHMW-09I	Annual	Quarterly	SHMW-10I	Annual	Eliminated
SHMW-10S	Quarterly	Eliminated	SHMW-11I	Annual	Eliminated
SHMW-13S	Quarterly	Eliminated	SHMW-12I	Annual	Eliminated
SHMW-01IR	Annual	Eliminated	SHMW-13I	Annual	Eliminated

Implementation of the reduced sampling scope began in Q2 2014. Based on a review of seasonal data trends, the annual sampling rounds are to be conducted during the third quarter of each year. Ten wells were included in the Q3 2016 annual sampling list. Annual sampling of monitoring wells SHMW-03I, SHMW-05I, and SHMW-08I were not sampled during the Q3 2016 sampling event and will be sampled during Q4 2016.

1.2 Monitoring Well Network

A total of 25 monitoring wells are currently located at or in the vicinity of the site (**Figure 2**). MW-05 was destroyed sometime between March and June 2007. Monitoring wells MW-01, MW-02, MW-03, MW-04, MW-06, SHMW-01S, SHMW-01I, SHMW-02I, SHMW-02D, SHMW-04S, SHMW-04I, SHMW-05S, SHMW-05I, SHMW-06S, and SHMW-06I were abandoned prior to the Q4 2008 sampling event due to the remediation activities being conducted at the site. Seven of the monitoring wells, including SHMW-01SR, SHMW-01IR, SHMW-02IR, SHMW-02DR, SHMW-04SR, SHMW-05SR, and SHMW-05IR, were replaced as part of the post-remediation monitoring well replacement/installation program in Q4 2010.

Monitoring wells SHMW-02IR and SHMW-04SR were installed as larger diameter wells for potential dense non-aqueous phase liquid (DNAPL) recovery. In addition to the installation of the replacement monitoring wells listed above, new monitoring wells SHMW-01D and SHMW-02S were also installed as part of this program. Monitoring wells SHMW-07S and SHMW-07I, which were damaged presumably during the remedial activities, were abandoned during the replacement well installation program and reinstalled.

1.3 Hydrological Data

Groundwater levels were measured on September 26, 2016 at 23 of the 25 monitoring wells, during low and high tides. Monitoring well SHMW-02IR was repaired during Q3 2011, altering the survey point. As a result, the groundwater level measurement was not calculated. A water level measurement was not collected in well SHMW-05SR during low tide because a vehicle was parked over it. Depth to groundwater measurements and calculated groundwater elevations are provided in **Table 1**. Shallow and intermediate groundwater contours for high and low tidal conditions are depicted on **Figures 3** through **6**.

The groundwater flow direction was generally to the west towards Sag Harbor Cove. The ranges in depth to water and water table elevation data, as well as calculated hydraulic gradients for the shallow and intermediate portions of the aquifer in Q3 2016, are provided in the following table:

Depth Zone	High Tide			Low Tide		
	Range		Gradient ³	Range		Gradient ³
	DTW ¹	WLE ²		DTW ¹	WLE ²	
Shallow	0.02 – 4.32	0.64 – 2.71	0.0041	0.08 – 5.01	0.31 – 2.66	0.0042
Intermediate	0.01 – 4.68	-0.19 – 2.29	0.0013	0.07 – 5.82	-0.19 – 2.29	0.0026

Notes:

- ¹: Depth to water - Measured as feet below top of casing
- ²: Water level elevation - Calculated as feet above mean sea level
- ³: Feet/Feet

1.4 NAPL Thickness Data

Table 2 provides a summary of historical non-aqueous phase liquid (NAPL) data. In Q3 2016, all of the 25 monitoring wells were monitored for NAPL as part of the groundwater

monitoring program. Evidence of light non-aqueous phase liquid (LNAPL) or DNAPL in the monitoring wells during Q3 2016 was limited to approximately 0.21 feet of DNAPL in SHMW-02IR and DNAPL blebs on the tubing in SHMW-07SR.

1.5 Chemical Data

In Q3 2016, a total of 10 wells were sampled for benzene, toluene, ethylbenzene, and total xylenes (BTEX) and methyl tert-butyl ether (MTBE) by Environmental Protection Agency (EPA) Method 8260, as well as polycyclic aromatic hydrocarbons (PAHs) by EPA Method 8270. Well sampling was performed on September 27 and 28, 2016 and included all of the wells on the annual sampling list, excluding SHMW-03I, SHMW-05I, and SHMW-08I, which will be sampled during Q4 2016. In addition, SHMW-02IR and SHMW-07SR were not sampled due to the presence of NAPL.

Chemical data for Q3 2016 (**Table 3**) indicate:

- Total BTEX concentrations ranged from non-detect (ND) in three wells to 461 micrograms per liter (µg/L) in SHMW-04SR.
- Total PAH concentrations ranged from ND in three wells to 808 µg/L in SHMW-04SR.
- MTBE detections were limited to an estimated concentration of 3 µg/L in monitoring well SHMW-08S.

1.6 Data Trend Analysis

Prior to Q3 2016, total BTEX and total PAH concentrations (see historical data in **Tables 4** and **5**) had been generally decreasing in shallow groundwater on and adjacent to the site. During Q3 2016, concentrations generally decreased. Further discussion of the decreases is provided below. An analysis of the current and historical data in the recent quarterly sampling events is presented in the table below.

Shallow Zone	Historical		Q1 2016		Q2 2016		Q3 2016	
	Max	Average	Max	Average	Max	Average	Max	Average
Total BTEX	25,860	757	577	166	840	274	461	75
Total PAHs	14,332	658	745	277	948	440	808	208

Note:

Concentrations in µg/L

Concentrations of total BTEX were below or near detection levels in seven of the 10 monitoring wells sampled during in Q3 2016 including SHMW-01SR (ND), SHMW-02S (ND), SHMW-03S (9 µg/L), SHMW-05SR (11 µg/L), SHMW-08S (4 µg/L), SHMW-09I (10 µg/L), and SHMW-11S (ND).

Elevated total BTEX concentrations were identified in the remaining shallow wells in Q2 2016, including SHMW-04SR (461 µg/L), SHMW-09S (46 µg/L), and SHMW-12S (209 µg/L). Total BTEX concentrations in each of these wells decreased during Q3 2016 and were below their respective historical mean.

Concentrations of total PAHs were below or near detection levels in five of the 10 monitoring wells sampled during Q3 2016 including SHMW-01SR (ND), SHMW-02S (ND), SHMW-03S (18 µg/L), SHMW-09I (ND), and SHMW-11S (6 µg/L).

Elevated total PAH concentrations were identified in the remaining shallow wells in Q3 2016 including SHMW-04SR (808 µg/L), SHMW-05SR (178 µg/L), SHMW-08S (153 µg/L), SHMW-09S (317 µg/L), and SHMW-12S (601 µg/L). The concentration of total PAHs in each of these wells decreased in Q3 2016.

1.7 DNAPL Occurrence

The historical NAPL data (**Table 2**) indicates that measurable quantities of NAPL have primarily been found in two onsite shallow monitoring wells (MW-02 and MW-05), one onsite intermediate well (SHMW-02I), and one offsite shallow well (SHMW-04S). Non-measurable (trace) amounts of NAPL have historically been found in two onsite shallow wells, MW-03 and MW-04, as well as in offsite shallow well SHMW-06S, and was intermittently found in SHMW-07S. All of the wells identified above in which NAPL has been historically detected were either destroyed or abandoned prior to, or during, remedial activities.

No measurable amounts of LNAPL and DNAPL had been observed in replacement monitoring wells SHMW-04SR and SHMW-07SR prior to recent gauging events. In recent events, DNAPL has been measured at a maximum thickness of approximately 0.13 feet in SHMW-04SR and a maximum thickness of approximately 0.17 feet in SHMW-07SR.

To date, no significant evidence of NAPL has been found in these monitoring wells or any of the remaining monitoring wells post remediation, excluding SHMW-02IR. During Q3 2016, a trace of DNAPL was found in well SHMW-07SR and approximately 0.21 feet was present in SHMW-02IR. Prior to a product removal test discussed in the Q4 2015 Quarterly Groundwater Monitoring Report, the DNAPL thickness in SHMW-02IR was significantly higher (approximately 1.75 feet in early Q4 2015). During October 2015, approximately one gallon of product was removed from SHMW-02IR. Subsequent gauging events have demonstrated minimal rebound in DNAPL thickness. No DNAPL was able to be recovered in SHMW-02IR in Q3 2016. The DNAPL thickness in SHMW-02I was approximately 4 feet immediately prior to abandonment during the Q3 2008 monitoring event. SHMW-02IR was installed as a larger diameter well for potential DNAPL recovery.

1.8 Future Plans

- Continue quarterly groundwater and NAPL monitoring at onsite and offsite monitoring wells.
- Attempt to recover DNAPL from SHMW-02IR, if the measured DNAPL thickness is greater than approximately 0.33 feet.

Tables

**Table 1. Water Level Measurements and Calculated Groundwater Elevations
Sag Harbor Former MGP Site
Groundwater Monitoring Program - Q3 2016**

Well ID	Top of Casing Elevation (ft)*	Tide	Time	9/26/2016		Notes
				Depth to Water (ft)	Groundwater Elevation (ft)	
SHMW-01SR	3.71	High	7:26	3.61	2.22	
		Low	13:30	3.03	0.68	
SHMW-01IR	3.81	High	7:27	2.42	1.39	
		Low	13:29	2.71	1.10	
SHMW-01D	3.67	High	7:26	1.61	2.06	
		Low	13:30	2.38	1.29	
SHMW-02S	3.95	High	7:23	2.48	1.47	
		Low	13:24	1.29	2.66	
SHMW-02IR	3.92	High	7:24	2.12	NC	Survey point altered
		Low	13:25	2.60	NC	
SHMW-02DR	3.66	High	7:23	2.11	1.55	
		Low	13:24	2.72	0.94	
SHMW-03S	3.83	High	7:33	2.91	0.92	
		Low	13:37	3.09	0.74	
SHMW-03I	3.85	High	7:34	2.06	1.79	
		Low	13:37	2.90	0.95	
SHMW-04SR	3.90	High	7:28	3.07	0.83	
		Low	13:33	2.97	0.93	
SHMW-05SR	5.03	High	7:31	3.82	1.21	Car parked over well/No access during low tide
		Low	NM	NM	NC	
SHMW-05IR	4.96	High	7:31	3.51	1.45	
		Low	13:34	3.72	1.24	
SHMW-07SR	3.48	High	7:49	0.89	2.59	
		Low	13:50	0.98	2.50	
SHMW-07IR	3.38	High	7:49	1.61	1.77	
		Low	13:50	1.09	2.29	
SHMW-08S	3.69	High	7:51	0.98	2.71	
		Low	13:55	1.11	2.58	
SHMW-08I	3.79	High	7:51	1.78	2.01	
		Low	13:55	2.43	1.36	
SHMW-09S	3.06	High	7:43	1.21	1.85	
		Low	13:45	1.22	1.84	
SHMW-09I	2.82	High	7:42	1.41	1.41	
		Low	13:46	1.69	1.13	
SHMW-10S	4.75	High	7:35	4.11	0.64	
		Low	13:39	4.28	0.47	
SHMW-10I	4.75	High	7:36	3.39	1.36	
		Low	13:40	4.69	0.06	
SHMW-11S	5.32	High	7:39	4.32	1.00	
		Low	13:49	5.01	0.31	
SHMW-11I	5.63	High	7:40	4.68	0.95	
		Low	13:42	5.82	-0.19	
SHMW-12S	1.98	High	7:40	0.02	1.96	
		Low	13:47	0.08	1.90	
SHMW-12I	1.99	High	7:46	0.01	1.98	
		Low	13:48	0.07	1.92	
SHMW-13S	3.36	High	7:53	0.81	2.55	
		Low	13:58	0.81	2.55	
SHMW-13I	3.50	High	7:53	1.49	2.01	
		Low	13:57	2.04	1.46	

General Notes:

* Elevations were re-surveyed in November 2010.

ft = feet

NM = Not Measured

NC = Not Calculated

Table 2. Summary of Historical NAPL Observations
Sag Harber Former MGP Site
Groundwater Monitoring Program - Q3 2016

Well ID	May 2002 Observations	May 2004 Observations	Aug 2004 Observations	Oct 2004 Observations	Nov 2004 Observations	Dec 2004 Observations	Jan 2005 Observations	Feb 2005 Observations	Mar 2005 Observations
MW-01	None Observed	Odor	None Observed	Not Checked	NR	NR	NR	NR	NR
MW-02	Approx. 0.16' of DNAPL, sheen on surface	Approx. 0.15' of DNAPL, sheen on surface	Approx. 0.29' of DNAPL	Approx. 0.2' of DNAPL	Approx. 0.01' of DNAPL, 1.0' intermittent DNAPL	Approx. 0.1' of DNAPL	Approx. 0.11' of DNAPL	Approx. 0.16' of DNAPL	Approx. 0.15' of DNAPL
MW-03	Intermittent DNAPL for 1.5'	Approx. 0.03' of DNAPL, naphthalene-like odor	NR	Trace DNAPL at bottom of tape	Trace DNAPL at bottom of tape	Trace DNAPL at bottom of tape	Trace DNAPL at bottom of tape	Trace DNAPL at bottom of tape	Trace DNAPL at bottom of tape
MW-04	None Observed	Approx. 0.02' of DNAPL, naphthalene-like odor	NR	Trace DNAPL at bottom of tape	None Observed	None Observed	Trace DNAPL at bottom of tape	Not Checked (under snow pile)	None Observed
MW-05	Blebs of LNAPL	Approx. 1.0' of DNAPL, naphthalene-like odor	Approx. 0.75' of DNAPL	Approx. 4.5' of LNAPL/NAPL	Approx. 0.35' of DNAPL, 3.6' intermittent DNAPL	Trace DNAPL at bottom of tape, bubbles in WC	Trace DNAPL at bottom of tape	Approx. 0.6' of DNAPL, approx. 0.02' of LNAPL	Sporadic DNAPL, approx. 0.1' of LNAPL
MW-06	None Observed	Slight naphthalene-like odor	NR	NR	NR	NR	NR	NR	NR
SHMW-01S/01SR	None Observed	Slight naphthalene-like odor	NR	NR	NR	NR	NR	NR	NR
SHMW-01I/01IR	None Observed	None Observed	NR	NR	NR	NR	NR	NR	NR
SHMW-01D	NI	NI	NI	NI	NI	NI	NI	NI	NI
SHMW-02S	NI	NI	NI	NI	NI	NI	NI	NI	NI
SHMW-02I/02IR	None Observed	Approx. 4.9' of DNAPL, sheen	Approx. 4.7' of DNAPL	Approx. 4.9' of DNAPL	Approx. 1.0' of DNAPL, 3.0' intermittent DNAPL	Approx. 0.6' of DNAPL	Approx. 0.65' of DNAPL	Approx. 0.5' of DNAPL	Approx. 0.45' of DNAPL
SHMW-02D/02DR	None Observed	None Observed	NR	NR	NR	NR	NR	NR	NR
SHMW-03S	None Observed	Odor	NR	NR	NR	NR	NR	NR	NR
SHMW-03I	None Observed	None Observed	NR	NR	NR	NR	NR	NR	NR
SHMW-04S/04SR	None Observed	Approx. 0.6' of DNAPL, naphthalene-like odor	NR	Approx. 0.7' of DNAPL, 2.3' intermittent DNAPL	Approx. 0.55' of DNAPL	Approx. 0.29' of DNAPL	Approx. 0.35' of DNAPL	Approx. 0.22' of DNAPL	Approx. 0.25' of DNAPL
SHMW-04I	None Observed	None Observed	NR	NR	NR	NR	NR	NR	NR
SHMW-05S/05SR	None Observed	Blebs of DNAPL in purge water, odor	NR	None Observed	None Observed	None Observed	None Observed	None Observed	None Observed
SHMW-05I/05IR	None Observed	None Observed	NR	NR	NR	NR	NR	NR	NR

Table 2. Summary of Historical NAPL Observations
Sag Harbor Former MGP Site
Groundwater Monitoring Program - Q3 2016

Well ID	May 2002 Observations	May 2004 Observations	Aug 2004 Observations	Oct 2004 Observations	Nov 2004 Observations	Dec 2004 Observations	Jan 2005 Observations	Feb 2005 Observations	Mar 2005 Observations
SHMW-06S	Slight sheen and naphthalene-like odor	Naphthalene-like odor	NR	NR	NR	NR	NR	NR	NR
SHMW-06I	None Observed	None Observed	NR	NR	NR	NR	NR	NR	NR
SHMW-07S/07SR	Sheen and naphthalene-like odor	Slight odor	NR	NR	NR	NR	NR	NR	NR
SHMW-07I/07IR	None Observed	None Observed	NR	NR	NR	NR	NR	NR	NR
SHMW-08S	None Observed	None Observed	NR	NR	NR	NR	NR	NR	NR
SHMW-08I	None Observed	None Observed	NR	NR	NR	NR	NR	NR	NR
SHMW-09S	None Observed	Slight naphthalene- like odor	NR	NR	NR	NR	NR	NR	NR
SHMW-09I	None Observed	None Observed	NR	NR	NR	NR	NR	NR	NR
SHMW-10S	None Observed	None Observed	NR	NR	NR	NR	NR	NR	NR
SHMW-10I	None Observed	None Observed	NR	NR	NR	NR	NR	NR	NR
SHMW-11S	None Observed	None Observed	NR	NR	NR	NR	NR	NR	NR
SHMW-11I	None Observed	None Observed	NR	NR	NR	NR	NR	NR	NR
SHMW-12S	None Observed	Sheen, strong sulfur- like odor	NR	NR	NR	NR	NR	NR	NR
SHMW-12I	None Observed	None Observed	NR	NR	NR	NR	NR	NR	NR
SHMW-13S	None Observed	None Observed	NR	NR	NR	NR	NR	NR	NR
SHMW-13I	None Observed	None Observed	NR	NR	NR	NR	NR	NR	NR

Table 2. Summary of Historical NAPL Observations
Sag Harber Former MGP Site
Groundwater Monitoring Program - Q3 2016

Well ID	Apr/Q1 2005 Observations	Jun/Q2 2005 Observations	Sep/Q3 2005 Observations	Dec/Q4 2005 Observations	Mar/Q1 2006 Observations	Jun/Q2 2006 Observations	Sep/Q3 2006 Observations	Dec/Q4 2006 Observations	Mar/Q1 2007 Observations
MW-01	NR	NR	NR	NR	NR	NR	NR	NR	NR
MW-02	Approx. 0.15' of DNAPL	Trace DNAPL at bottom of tape	Approx. 0.13' of DNAPL	Approx. 0.09' DNAPL, naphthalene-like odor	Approx. 0.01' DNAPL	Approx. 0.12 ' of DNAPL	Approx. 0.15' DNAPL	Approx. 0.10' DNAPL	Approx.0.20' DNAPL
MW-03	Trace DNAPL at bottom of tape	Trace DNAPL at bottom of tape	Trace DNAPL at bottom of tape	None, naphthalene- like odor	No DNAPL observed	Trace DNAPL (coating on tubes)	Trace DNAPL (coating on tubes)	No DNAPL observed	Trace DNAPL (coating on tubes)
MW-04	None Observed	None Observed	Trace DNAPL at bottom of tape	Trace DNAPL at bottom of tape	Trace DNAPL	Trace DNAPL	Trace DNAPL (coating on tubes)	Trace DNAPL (coating on tubes)	Trace DNAPL (coating on tubes)
MW-05	Sporadic DNAPL, approx. 0.1' of LNAPL	Approx. 3.0' of DNAPL	Approx. 0.75' of DNAPL, approx. 0.12' of LNAPL	DNAPL blebs in purge H2O, 0.5' DNAPL coating on tubes	Approx. 0.15' of DNAPL, approx. 0.1' of LNAPL	Approx. 0.22' DNAPL; 0.05' of LNAPL	Approx. 0.55' DNAPL; 0.06' of LNAPL	Trace LNAPL; DNAPL in purge water (not measurable)	Trace LNAPL; DNAPL in purge water (not measurable)
MW-06	NR	NR	NR	NR	NR	NR	NR	NR	None Observed
SHMW-01S/01SR	NR	NR	NR	NR	NR	NR	NR	NR	None Observed
SHMW-01I/01IR	NR	NR	NR	NR	NR	NR	NR	NR	None Observed
SHMW-01D	NI	NI	NI	NI	NI	NI	NI	NI	NI
SHMW-02S	NI	NI	NI	NI	NI	NI	NI	NI	NI
SHMW-02I/02IR	Approx. 1.1' of DNAPL	Approx. 0.75' of DNAPL	Approx. 0.4' of DNAPL	Approx. 1.3' of DNAPL, naphthalene- like odor	Approx. 0.35' of DNAPL	Approx. 0.43' of DNAPL	Approx. 0.5' of DNAPL	Trace DNAPL (coating on tubes)	Trace DNAPL (coating on tubes)
SHMW-02D/02DR	NR	NR	NR	NR	NR	NR	NR	NR	None Observed
SHMW-03S	NR	NR	NR	NR	NR	NR	NR	NR	None Observed
SHMW-03I	NR	NR	NR	NR	NR	NR	NR	NR	None Observed
SHMW-04S/04SR	Approx. 0.25' of DNAPL	Approx. 0.90' of DNAPL	Approx. 0.26' of DNAPL	Approx. 0.5' DNAPL, naphthalene-like odor	Approx. 0.25' of DNAPL	Approx. 0.5' of DNAPL	Approx. 0.25' of DNAPL	Approx. 0.30' of DNAPL	Approx.0.40' DNAPL
SHMW-04I	NR	NR	NR	NR	NR	NR	NR	NR	None Observed
SHMW-05S/05SR	None Observed	None Observed	None Observed	None Observed	No DNAPL observed	None Observed	None Observed	None Observed	None Observed
SHMW-05I/05IR	NR	NR	NR	NR	NR	NR	NR	NR	None Observed

Table 2. Summary of Historical NAPL Observations
Sag Harbor Former MGP Site
Groundwater Monitoring Program - Q3 2016

Well ID	Apr/Q1 2005 Observations	Jun/Q2 2005 Observations	Sep/Q3 2005 Observations	Dec/Q4 2005 Observations	Mar/Q1 2006 Observations	Jun/Q2 2006 Observations	Sep/Q3 2006 Observations	Dec/Q4 2006 Observations	Mar/Q1 2007 Observations
SHMW-06S	NR	NR	Trace DNAPL at bottom of tape	Approx. 0.10' DNAPL, naphthalene-like odor	Trace DNAPL	Approx. 0.2' of DNAPL	Approx. 0.2' of DNAPL	Trace DNAPL (coating on tubes)	Trace DNAPL (coating on tubes)
SHMW-06I	NR	NR	NR	NR	NR	NR	NR	NR	None Observed
SHMW-07S/07SR	NR	NR	NR	NR	NR	NR	NR	NR	None Observed
SHMW-07I/07IR	NR	NR	NR	NR	NR	NR	NR	NR	None Observed
SHMW-08S	NR	NR	NR	NR	NR	NR	NR	NR	None Observed
SHMW-08I	NR	NR	NR	NR	NR	NR	NR	NR	None Observed
SHMW-09S	NR	NR	NR	NR	NR	NR	NR	NR	None Observed
SHMW-09I	NR	NR	NR	NR	NR	NR	NR	NR	None Observed
SHMW-10S	NR	NR	NR	NR	NR	NR	NR	NR	None Observed
SHMW-10I	NR	NR	NR	NR	NR	NR	NR	NR	None Observed
SHMW-11S	NR	NR	NR	NR	NR	NR	NR	NR	None Observed
SHMW-11I	NR	NR	NR	NR	NR	NR	NR	NR	None Observed
SHMW-12S	NR	NR	NR	NR	NR	NR	NR	NR	None Observed
SHMW-12I	NR	NR	NR	NR	NR	NR	NR	NR	None Observed
SHMW-13S	NR	NR	NR	NR	NR	NR	NR	NR	None Observed
SHMW-13I	NR	NR	NR	NR	NR	NR	NR	NR	None Observed

Table 2. Summary of Historical NAPL Observations
Sag Harbor Former MGP Site
Groundwater Monitoring Program - Q3 2016

Well ID	Jun/Q2 2007 Observations	Sep/Q3 2007 Observations	Dec/Q4 2007 Observations	Mar/Q1 2008 Observations	Jun/Q2 2008 Observations	Sep/Q3 2008 Observations	Dec/Q4 2008 Observations	Mar/Q1 2009 Observations	Jun/Q2 2009 Observations
MW-01	NR	NR	None Observed	None Observed	Trace DNAPL	Trace DNAPL (at bottom of tubing)	Well Inaccessible or Abandoned	Well Abandoned	Well Abandoned
MW-02	Approx. 0.07' DNAPL	Approx. 0.11' DNAPL	Approx. ~0.08'	Trace DNAPL	Moderate DNAPL; not measureable	Trace DNAPL	Well Inaccessible or Abandoned	Well Abandoned	Well Abandoned
MW-03	None Observed	Trace DNAPL (coating on tubes)	Trace	Trace DNAPL (On bottom 1.5' of tubes)	Trace DNAPL	Trace DNAPL (0.05' at bottom of tubing)	Well Inaccessible or Abandoned	Well Abandoned	Well Abandoned
MW-04	Trace DNAPL (coating on tubes)	Trace DNAPL (coating on tubes)	Approx. ~0.02'	NR	Trace DNAPL	Trace DNAPL (at bottom of tubing)	Well Inaccessible or Abandoned	Well Abandoned	Well Abandoned
MW-05	Well Destroyed	Well Destroyed	Well Destroyed	Well Destroyed	Well Destroyed	Well Destroyed	Well Destroyed	Well Destroyed	Well Destroyed
MW-06	NR	NR	None Observed	None Observed	None Observed	None Observed	Well Inaccessible or Abandoned	Well Abandoned	Well Abandoned
SHMW-01S/01SR	NR	NR	None Observed	None Observed	None Observed	None Observed	Well Inaccessible or Abandoned	Well Abandoned	Well Abandoned
SHMW-01I/01IR	NR	NR	None Observed	NR	NR	NR	Well Inaccessible or Abandoned	Well Abandoned	Well Abandoned
SHMW-01D	NI	NI	NI	NI	NI	NI	NI	NI	NI
SHMW-02S	NI	NI	NI	NI	NI	NI	NI	NI	NI
SHMW-02I/02IR	Trace DNAPL (coating on tubes)	Trace DNAPL (coating on tubes)	Approx. ~0.60'	Approx. 3' DNAPL	Approx. 1.5' DNAPL	Approx. 4' DNAPL	Well Inaccessible or Abandoned	Well Abandoned	Well Abandoned
SHMW-02D/02DR	NR	NR	None Observed	NR	NR	NR	Well Inaccessible or Abandoned	Well Abandoned	Well Abandoned
SHMW-03S	NR	NR	None Observed	None Observed	None Observed	None Observed	None Observed	None Observed	None Observed
SHMW-03I	NR	NR	None Observed	NR	NR	NR	None Observed	NR	None Observed
SHMW-04S/04SR	Approx. 0.50' DNAPL	Approx. 0.5' DNAPL	Approx. ~0.61'	Approx. 1.05' DNAPL	Approx. 0.6' DNAPL	Approx. 0.75' DNAPL	Well Inaccessible or Abandoned	Well Abandoned	Well Abandoned
SHMW-04I	NR	NR	None Observed	NR	NR	NR	Well Inaccessible or Abandoned	Well Abandoned	Well Abandoned
SHMW-05S/05SR	None Observed	NR	None Observed	None Observed	None Observed	None Observed	Well Inaccessible or Abandoned	Well Abandoned	Well Abandoned
SHMW-05I/05IR	NR	NR	None Observed	NR	NR	NR	Well Inaccessible or Abandoned	Well Abandoned	Well Abandoned

Table 2. Summary of Historical NAPL Observations
Sag Harbor Former MGP Site
Groundwater Monitoring Program - Q3 2016

Well ID	Jun/Q2 2007 Observations	Sep/Q3 2007 Observations	Dec/Q4 2007 Observations	Mar/Q1 2008 Observations	Jun/Q2 2008 Observations	Sep/Q3 2008 Observations	Dec/Q4 2008 Observations	Mar/Q1 2009 Observations	Jun/Q2 2009 Observations
SHMW-06S	Trace DNAPL (coating on tubes)	Trace DNAPL (coating on tubes)	Trace	Trace DNAPL (on tubing)	Trace DNAPL	Trace DNAPL (on tubing)	Well Inaccessible or Abandoned	Well Abandoned	Well Abandoned
SHMW-06I	NR	NR	None Observed	NR	NR	NR	Well Inaccessible or Abandoned	Well Abandoned	Well Abandoned
SHMW-07S/07SR	NR	NR	Trace	NR	NR	Trace DNAPL (on side of tubing approx 1' off bottom)	Well Inaccessible or Abandoned	Well Inaccessible	None Observed
SHMW-07I/07IR	NR	NR	None Observed	NR	NR	NR	Well Inaccessible or Abandoned	Well Inaccessible	None Observed
SHMW-08S	NR	NR	None Observed	None Observed	None Observed	None Observed	Well Inaccessible or Abandoned	Well Inaccessible	None Observed
SHMW-08I	NR	NR	None Observed	NR	NR	NR	Well Inaccessible or Abandoned	Well Inaccessible	None Observed
SHMW-09S	NR	NR	None Observed	None Observed	None Observed	None Observed	None Observed	Well Inaccessible	None Observed
SHMW-09I	NR	NR	None Observed	NR	NR	NR	NR	NR	NR
SHMW-10S	NR	NR	None Observed	None Observed	None Observed	None Observed	None Observed	None Observed	None Observed
SHMW-10I	NR	NR	None Observed	NR	NR	NR	NR	NR	NR
SHMW-11S	NR	NR	None Observed	None Observed	None Observed	None Observed	None Observed	None Observed	None Observed
SHMW-11I	NR	NR	None Observed	NR	NR	NR	NR	NR	NR
SHMW-12S	NR	NR	None Observed	None Observed	None Observed	None Observed	None Observed	None Observed	None Observed
SHMW-12I	NR	NR	None Observed	NR	NR	NR	NR	NR	NR
SHMW-13S	NR	NR	None Observed	None Observed	None Observed	None Observed	None Observed	None Observed	None Observed
SHMW-13I	NR	NR	None Observed	NR	NR	NR	NR	NR	NR

Table 2. Summary of Historical NAPL Observations
Sag Harbor Former MGP Site
Groundwater Monitoring Program - Q3 2016

Well ID	Sep/Q3 2009 Observations	Dec/Q4 2009 Observations	Mar/Q1 2010 Observations	Jun/Q2 2010 Observations	Sep/Q3 2010 Observations	Dec/Q4 2010 Observations	Mar/Q1 2011 Observations	Jun/Q2 2011 Observations	Sep/Q3 2011 Observations
MW-01	Well Abandoned	Well Abandoned	Well Abandoned	Well Abandoned	Well Abandoned	Well Abandoned	Well Abandoned	Well Abandoned	Well Abandoned
MW-02	Well Abandoned	Well Abandoned	Well Abandoned	Well Abandoned	Well Abandoned	Well Abandoned	Well Abandoned	Well Abandoned	Well Abandoned
MW-03	Well Abandoned	Well Abandoned	Well Abandoned	Well Abandoned	Well Abandoned	Well Abandoned	Well Abandoned	Well Abandoned	Well Abandoned
MW-04	Well Abandoned	Well Abandoned	Well Abandoned	Well Abandoned	Well Abandoned	Well Abandoned	Well Abandoned	Well Abandoned	Well Abandoned
MW-05	Well Destroyed	Well Destroyed	Well Destroyed	Well Destroyed	Well Destroyed	Well Destroyed	Well Destroyed	Well Destroyed	Well Destroyed
MW-06	Well Abandoned	Well Abandoned	Well Abandoned	Well Abandoned	Well Abandoned	Well Abandoned	Well Abandoned	Well Abandoned	Well Abandoned
SHMW-01S/01SR	Well Abandoned	Well Abandoned	Well Abandoned	Well Abandoned	Well Abandoned	None Observed	None Observed	None Observed	None Observed
SHMW-01I/01IR	Well Abandoned	Well Abandoned	Well Abandoned	Well Abandoned	Well Abandoned	None Observed	None Observed	None Observed	None Observed
SHMW-01D	NI	NI	NI	NI	NI	None Observed	None Observed	None Observed	None Observed
SHMW-02S	NI	NI	NI	NI	NI	None Observed	None Observed	None Observed	None Observed
SHMW-02I/02IR	Well Abandoned	Well Abandoned	Well Abandoned	Well Abandoned	Well Abandoned	None Observed	Well Damaged	Well Damaged	Well Damaged
SHMW-02D/02DR	Well Abandoned	Well Abandoned	Well Abandoned	Well Abandoned	Well Abandoned	None Observed	None Observed	None Observed	None Observed
SHMW-03S	None Observed	None Observed	None Observed	None Observed	None Observed	None Observed	None Observed	None Observed	None Observed
SHMW-03I	NR	None Observed	None Observed	None Observed	None Observed	None Observed	None Observed	None Observed	None Observed
SHMW-04S/04SR	Well Abandoned	Well Abandoned	Well Abandoned	Well Abandoned	Well Abandoned	Trace LNAPL - DNAPL observed on tubing	Trace LNAPL - DNAPL observed on tubing	Trace LNAPL - DNAPL observed on tubing	None Observed
SHMW-04I	Well Abandoned	Well Abandoned	Well Abandoned	Well Abandoned	Well Abandoned	Well Abandoned	Well Abandoned	Well Abandoned	Well Abandoned
SHMW-05S/05SR	Well Abandoned	Well Abandoned	Well Abandoned	Well Abandoned	Well Abandoned	None Observed	None Observed	None Observed	None Observed
SHMW-05I/05IR	Well Abandoned	Well Abandoned	Well Abandoned	Well Abandoned	Well Abandoned	None Observed	None Observed	None Observed	None Observed

Table 2. Summary of Historical NAPL Observations
Sag Harbor Former MGP Site
Groundwater Monitoring Program - Q3 2016

Well ID	Sep/Q3 2009 Observations	Dec/Q4 2009 Observations	Mar/Q1 2010 Observations	Jun/Q2 2010 Observations	Sep/Q3 2010 Observations	Dec/Q4 2010 Observations	Mar/Q1 2011 Observations	Jun/Q2 2011 Observations	Sep/Q3 2011 Observations
SHMW-06S	Well Abandoned	Well Abandoned	Well Abandoned	Well Abandoned	Well Abandoned	Well Abandoned	Well Abandoned	Well Abandoned	Well Abandoned
SHMW-06I	Well Abandoned	Well Abandoned	Well Abandoned	Well Abandoned	Well Abandoned	Well Abandoned	Well Abandoned	Well Abandoned	Well Abandoned
SHMW-07S/07SR	Trace DNAPL (on side of tubing)	None Observed	None Observed	Well Inaccessible	Well Inaccessible	Trace LNAPL - DNAPL observed on tubing	Trace LNAPL - DNAPL observed on tubing	Trace LNAPL - DNAPL observed on tubing	None Observed
SHMW-07I/07IR	NR	None Observed (approximately 10 feet of sand present in well)	None Observed (approximately 10 feet of sand present in well)	Well Inaccessible	Well Inaccessible	None Observed	None Observed	None Observed	None Observed
SHMW-08S	None Observed	None Observed	None Observed	None Observed	None Observed	None Observed	None Observed	None Observed	None Observed
SHMW-08I	NR	None Observed	None Observed	None Observed	None Observed	None Observed	None Observed	None Observed	None Observed
SHMW-09S	None Observed	None Observed	Well Inaccessible	None Observed	None Observed	No access	No access	No access	No access
SHMW-09I	NR	None Observed	None Observed	None Observed	None Observed	No access	No access	No access	No access
SHMW-10S	None Observed	None Observed	None Observed	None Observed	None Observed	None Observed	None Observed	None Observed	None Observed
SHMW-10I	NR	None Observed	None Observed	None Observed	None Observed	None Observed	None Observed	None Observed	None Observed
SHMW-11S	None Observed	None Observed	None Observed	None Observed	None Observed	None Observed	None Observed	None Observed	None Observed
SHMW-11I	NR	None Observed	None Observed	None Observed	None Observed	None Observed	None Observed	None Observed	None Observed
SHMW-12S	None Observed	None Observed	None Observed	None Observed	None Observed	None Observed	None Observed	None Observed	None Observed
SHMW-12I	NR	None Observed	None Observed	None Observed	None Observed	None Observed	None Observed	None Observed	None Observed
SHMW-13S	None Observed	None Observed	None Observed	None Observed	None Observed	None Observed	None Observed	None Observed	None Observed
SHMW-13I	NR	None Observed	None Observed	None Observed	None Observed	None Observed	None Observed	None Observed	None Observed

Table 2. Summary of Historical NAPL Observations
Sag Harbor Former MGP Site
Groundwater Monitoring Program - Q3 2016

Well ID	Dec/Q4 2011 Observations	Mar/Q1 2012 Observations	Jun/Q2 2012 Observations	Sep/Q3 2012 Observations	Dec/Q4 2012 Observations	Mar/Q1 2013 Observations	Jun/Q2 2013 Observations	Sep/Q3 2013 Observations	Dec/Q4 2013 Observations
MW-01	Well Abandoned	Well Abandoned	Well Abandoned	Well Abandoned	Well Abandoned	Well Abandoned	Well Abandoned	Well Abandoned	Well Abandoned
MW-02	Well Abandoned	Well Abandoned	Well Abandoned	Well Abandoned	Well Abandoned	Well Abandoned	Well Abandoned	Well Abandoned	Well Abandoned
MW-03	Well Abandoned	Well Abandoned	Well Abandoned	Well Abandoned	Well Abandoned	Well Abandoned	Well Abandoned	Well Abandoned	Well Abandoned
MW-04	Well Abandoned	Well Abandoned	Well Abandoned	Well Abandoned	Well Abandoned	Well Abandoned	Well Abandoned	Well Abandoned	Well Abandoned
MW-05	Well Destroyed	Well Destroyed	Well Destroyed	Well Destroyed	Well Destroyed	Well Destroyed	Well Destroyed	Well Destroyed	Well Destroyed
MW-06	Well Abandoned	Well Abandoned	Well Abandoned	Well Abandoned	Well Abandoned	Well Abandoned	Well Abandoned	Well Abandoned	Well Abandoned
SHMW-01S/01SR	None Observed	None Observed	None Observed	None Observed	None Observed	None Observed	None Observed	None Observed	None Observed
SHMW-01I/01IR	None Observed	None Observed	None Observed	None Observed	None Observed	None Observed	None Observed	None Observed	None Observed
SHMW-01D	None Observed	None Observed	None Observed	None Observed	None Observed	None Observed	None Observed	None Observed	None Observed
SHMW-02S	None Observed	None Observed	None Observed	None Observed	None Observed	None Observed	None Observed	None Observed	None Observed
SHMW-02I/02IR	None Observed	None Observed	None Observed	None Observed	None Observed	None Observed	None Observed	None Observed	Approx. 0.5' of DNAPL
SHMW-02D/02DR	None Observed	None Observed	None Observed	None Observed	None Observed	None Observed	None Observed	None Observed	None Observed
SHMW-03S	None Observed	None Observed	None Observed	None Observed	None Observed	None Observed	None Observed	None Observed	None Observed
SHMW-03I	None Observed	None Observed	None Observed	None Observed	None Observed	None Observed	None Observed	None Observed	None Observed
SHMW-04S/04SR	None Observed	None Observed	None Observed	None Observed	None Observed	None Observed	None Observed	None Observed	None Observed
SHMW-04I	Well Abandoned	Well Abandoned	Well Abandoned	Well Abandoned	Well Abandoned	Well Abandoned	Well Abandoned	Well Abandoned	Well Abandoned
SHMW-05S/05SR	None Observed	None Observed	None Observed	None Observed	None Observed	None Observed	None Observed	None Observed	None Observed
SHMW-05I/05IR	None Observed	None Observed	None Observed	None Observed	None Observed	None Observed	None Observed	None Observed	None Observed

Table 2. Summary of Historical NAPL Observations
Sag Harbor Former MGP Site
Groundwater Monitoring Program - Q3 2016

Well ID	Dec/Q4 2011 Observations	Mar/Q1 2012 Observations	Jun/Q2 2012 Observations	Sep/Q3 2012 Observations	Dec/Q4 2012 Observations	Mar/Q1 2013 Observations	Jun/Q2 2013 Observations	Sep/Q3 2013 Observations	Dec/Q4 2013 Observations
SHMW-06S	Well Abandoned	Well Abandoned	Well Abandoned	Well Abandoned	Well Abandoned	Well Abandoned	Well Abandoned	Well Abandoned	Well Abandoned
SHMW-06I	Well Abandoned	Well Abandoned	Well Abandoned	Well Abandoned	Well Abandoned	Well Abandoned	Well Abandoned	Well Abandoned	Well Abandoned
SHMW-07S/07SR	None Observed	None Observed	None Observed	None Observed	None Observed	None Observed	None Observed	None Observed	None Observed
SHMW-07I/07IR	None Observed	None Observed	None Observed	None Observed	None Observed	None Observed	None Observed	None Observed	None Observed
SHMW-08S	None Observed	None Observed	None Observed	None Observed	None Observed	None Observed	None Observed	None Observed	None Observed
SHMW-08I	None Observed	None Observed	None Observed	None Observed	None Observed	None Observed	None Observed	None Observed	None Observed
SHMW-09S	No access	No access	No access	No access	No access	No access	None Observed	None Observed	None Observed
SHMW-09I	No access	No access	No access	No access	No access	No access	None Observed	None Observed	None Observed
SHMW-10S	None Observed	None Observed	None Observed	None Observed	None Observed	None Observed	None Observed	None Observed	None Observed
SHMW-10I	None Observed	None Observed	None Observed	None Observed	None Observed	None Observed	None Observed	None Observed	None Observed
SHMW-11S	None Observed	None Observed	None Observed	None Observed	None Observed	None Observed	None Observed	None Observed	None Observed
SHMW-11I	None Observed	None Observed	None Observed	None Observed	None Observed	None Observed	None Observed	None Observed	None Observed
SHMW-12S	None Observed	None Observed	None Observed	None Observed	None Observed	None Observed	None Observed	None Observed	None Observed
SHMW-12I	None Observed	None Observed	None Observed	None Observed	None Observed	None Observed	None Observed	None Observed	None Observed
SHMW-13S	None Observed	None Observed	None Observed	None Observed	None Observed	None Observed	None Observed	None Observed	None Observed
SHMW-13I	None Observed	None Observed	None Observed	None Observed	None Observed	None Observed	None Observed	None Observed	None Observed

Table 2. Summary of Historical NAPL Observations
Sag Harbor Former MGP Site
Groundwater Monitoring Program - Q3 2016

Well ID	Mar/Q1 2014 Observations	Jun/Q2 2014 Observations	Sep/Q3 2014 Observations	Dec/Q4 2014 Observations	Mar/Q1 2015 Observations	June/Q2 2015 Observations	Sep/Q3 2015 Observations	Dec/Q4 2015 Observations
MW-01	Well Abandoned	Well Abandoned	Well Abandoned	Well Abandoned	Well Abandoned	Well Abandoned	Well Abandoned	Well Abandoned
MW-02	Well Abandoned	Well Abandoned	Well Abandoned	Well Abandoned	Well Abandoned	Well Abandoned	Well Abandoned	Well Abandoned
MW-03	Well Abandoned	Well Abandoned	Well Abandoned	Well Abandoned	Well Abandoned	Well Abandoned	Well Abandoned	Well Abandoned
MW-04	Well Abandoned	Well Abandoned	Well Abandoned	Well Abandoned	Well Abandoned	Well Abandoned	Well Abandoned	Well Abandoned
MW-05	Well Destroyed	Well Destroyed	Well Destroyed	Well Destroyed	Well Destroyed	Well Destroyed	Well Destroyed	Well Destroyed
MW-06	Well Abandoned	Well Abandoned	Well Abandoned	Well Abandoned	Well Abandoned	Well Abandoned	Well Abandoned	Well Abandoned
SHMW-01S/01SR	None Observed	None Observed	None Observed	None Observed	None Observed	None Observed	None Observed	None Observed
SHMW-01I/01IR	None Observed	None Observed	None Observed	None Observed	None Observed	None Observed	None Observed	None Observed
SHMW-01D	None Observed	None Observed	None Observed	None Observed	None Observed	None Observed	None Observed	None Observed
SHMW-02S	None Observed	None Observed	None Observed	None Observed	None Observed	None Observed	None Observed	None Observed
SHMW-02I/02IR	None Observed	None Observed	None Observed	None Observed	Approx. 1.16' of DNAPL	Approx. 1.5' of DNAPL	Approx. 1.5' of DNAPL	Approx. 1.75' of DNAPL*
SHMW-02D/02DR	None Observed	None Observed	None Observed	None Observed	None Observed	None Observed	None Observed	None Observed
SHMW-03S	None Observed	None Observed	None Observed	None Observed	None Observed	None Observed	None Observed	None Observed
SHMW-03I	None Observed	None Observed	None Observed	None Observed	None Observed	None Observed	None Observed	None Observed
SHMW-04S/04SR	None Observed	None Observed	None Observed	None Observed	Approx. 0.12' of DNAPL	None Observed	None Observed	None Observed
SHMW-04I	Well Abandoned	Well Abandoned	Well Abandoned	Well Abandoned	Well Abandoned	Well Abandoned	Well Abandoned	Well Abandoned
SHMW-05S/05SR	None Observed	None Observed	None Observed	None Observed	None Observed	None Observed	None Observed	None Observed
SHMW-05I/05IR	None Observed	None Observed	None Observed	None Observed	None Observed	None Observed	None Observed	None Observed

Table 2. Summary of Historical NAPL Observations
Sag Harbor Former MGP Site
Groundwater Monitoring Program - Q3 2016

Well ID	Mar/Q1 2014 Observations	Jun/Q2 2014 Observations	Sep/Q3 2014 Observations	Dec/Q4 2014 Observations	Mar/Q1 2015 Observations	June/Q2 2015 Observations	Sep/Q3 2015 Observations	Dec/Q4 2015 Observations
SHMW-06S	Well Abandoned	Well Abandoned	Well Abandoned	Well Abandoned	Well Abandoned	Well Abandoned	Well Abandoned	Well Abandoned
SHMW-06I	Well Abandoned	Well Abandoned	Well Abandoned	Well Abandoned	Well Abandoned	Well Abandoned	Well Abandoned	Well Abandoned
SHMW-07S/07SR	None Observed	DNAPL Blebs on tubing	DNAPL Blebs on tubing	Approx. 0.08' of DNAPL	None Observed	DNAPL Blebs on tubing	DNAPL Blebs on tubing	DNAPL Blebs on tubing
SHMW-07I/07IR	None Observed	None Observed	None Observed	None Observed	None Observed	None Observed	None Observed	None Observed
SHMW-08S	None Observed	None Observed	None Observed	None Observed	None Observed	None Observed	None Observed	None Observed
SHMW-08I	None Observed	None Observed	None Observed	None Observed	None Observed	None Observed	None Observed	None Observed
SHMW-09S	None Observed	None Observed	None Observed	None Observed	None Observed	Approx. 0.02' of DNAPL	None Observed	None Observed
SHMW-09I	None Observed	None Observed	None Observed	None Observed	None Observed	None Observed	None Observed	None Observed
SHMW-10S	None Observed	None Observed	None Observed	None Observed	None Observed	None Observed	None Observed	None Observed
SHMW-10I	None Observed	None Observed	None Observed	None Observed	None Observed	None Observed	None Observed	None Observed
SHMW-11S	None Observed	None Observed	None Observed	None Observed	None Observed	None Observed	None Observed	None Observed
SHMW-11I	None Observed	None Observed	None Observed	None Observed	None Observed	None Observed	None Observed	None Observed
SHMW-12S	None Observed	None Observed	None Observed	None Observed	None Observed	None Observed	None Observed	None Observed
SHMW-12I	None Observed	None Observed	None Observed	None Observed	None Observed	None Observed	None Observed	None Observed
SHMW-13S	None Observed	None Observed	None Observed	None Observed	None Observed	None Observed	None Observed	None Observed
SHMW-13I	None Observed	None Observed	None Observed	None Observed	None Observed	None Observed	None Observed	None Observed

Table 2. Summary of Historical NAPL Observations
Sag Harbor Former MGP Site
Groundwater Monitoring Program - Q3 2016

Well ID	Mar/Q1 2016 Observations	Jun/Q2 2016 Observations	Sep/Q3 2016 Observations
MW-01	Well Abandoned	Well Abandoned	Well Abandoned
MW-02	Well Abandoned	Well Abandoned	Well Abandoned
MW-03	Well Abandoned	Well Abandoned	Well Abandoned
MW-04	Well Abandoned	Well Abandoned	Well Abandoned
MW-05	Well Destroyed	Well Destroyed	Well Destroyed
MW-06	Well Abandoned	Well Abandoned	Well Abandoned
SHMW-01S/01SR	None Observed	None Observed	None Observed
SHMW-01I/01IR	None Observed	None Observed	None Observed
SHMW-01D	None Observed	None Observed	None Observed
SHMW-02S	None Observed	None Observed	None Observed
SHMW-02I/02IR	Approx. 0.001' of DNAPL	Approx. 0.33' of DNAPL	Approx. 0.21' of DNAPL
SHMW-02D/02DR	None Observed	None Observed	None Observed
SHMW-03S	None Observed	None Observed	None Observed
SHMW-03I	None Observed	None Observed	None Observed
SHMW-04S/04SR	None Observed	None Observed	None Observed
SHMW-04I	Well Abandoned	Well Abandoned	Well Abandoned
SHMW-05S/05SR	None Observed	None Observed	None Observed
SHMW-05I/05IR	None Observed	None Observed	None Observed

Table 2. Summary of Historical NAPL Observations
Sag Harbor Former MGP Site
Groundwater Monitoring Program - Q3 2016

Well ID	Mar/Q1 2016 Observations	Jun/Q2 2016 Observations	Sep/Q3 2016 Observations
SHMW-06S	Well Abandoned	Well Abandoned	Well Abandoned
SHMW-06I	Well Abandoned	Well Abandoned	Well Abandoned
SHMW-07S/07SR	Approx. 0.17' of DNAPL	Blebs of DNAPL	DNAPL Blebs on tubing
SHMW-07I/07IR	None Observed	None Observed	None Observed
SHMW-08S	None Observed	None Observed	None Observed
SHMW-08I	None Observed	None Observed	None Observed
SHMW-09S	None Observed	None Observed	None Observed
SHMW-09I	None Observed	None Observed	None Observed
SHMW-10S	None Observed	None Observed	None Observed
SHMW-10I	None Observed	None Observed	None Observed
SHMW-11S	None Observed	None Observed	None Observed
SHMW-11I	None Observed	None Observed	None Observed
SHMW-12S	None Observed	None Observed	None Observed
SHMW-12I	None Observed	None Observed	None Observed
SHMW-13S	None Observed	None Observed	None Observed
SHMW-13I	None Observed	None Observed	None Observed

General Notes:

' = feet

DNAPL = Dense Non-aqueous Phase Liquid

LNAPL = Light Non-aqueous Phase Liquid

WC = Water Column

NR = Gauging Not Required

NI = Not Installed

Table 3. Summary of BTEX, MTBE, and PAH Results
Sag Harbor Former MGP Site
Groundwater Monitoring Program - Q3 2016

Sample Name Sample Date Parent Sample			SHMW-01SR 9/28/2016	SHMW-02S 9/28/2016	SHMW-03S 9/27/2016	SHMW-04SR 9/27/2016	DUP-01 9/27/2016 SHMW-04SR	SHMW-05SR 9/27/2016	SHMW-08S 9/28/2016	SHMW-09S 9/27/2016	SHMW-09I 9/27/2016	SHMW-11S 9/27/2016	SHMW-12S 9/28/2016
Analyte	Units	NYS AWQS											
BTEX	µg/L												
Benzene		1	1 U	1 U	7	63	63	8	2	27	7	1 U	140
Toluene		5	1 U	1 U	1 U	8	8	1 U	1 U	1 U	1 U	1 U	1
Ethylbenzene		5	1 U	1 U	1	250	250	1 U	1 U	4	1 U	1 U	15
Total Xylene		5	1 U	1 U	1	140	140	3	2	15	3	1 U	53
Total BTEX (ND=0)		NE	ND	ND	9	461	461	11	4	46	10	ND	209
Other VOCs	µg/L												
Methyl tert-butyl ether (MTBE)		10*	10 U	10 U	10 U	10 U	10 U	10 U	3 J	10 U	10 U	10 U	10 U
NYSDEC PAH17	µg/L												
Acenaphthene		20*	20 U	10 U	15	82 J	94 J	40	29	52	10 U	3 J	11
Acenaphthylene		NE	20 U	10 U	10 U	4 J	2 J	10 U	1 J	10 U	10 U	3 J	10 U
Anthracene		50*	20 U	10 U	10 U	5 J	5 J	10 U	4 J	2 J	10 U	10 U	10 U
Benzo(a)anthracene		0.002*	20 U	10 U	10 U	10 U	10 U	10 U	10 U	10 U	10 U	10 U	10 U
Benzo(b)fluoranthene		0.002*	20 U	10 U	10 U	10 U	10 U	10 U	10 U	10 U	10 U	10 U	10 U
Benzo(k)fluoranthene		0.002*	20 U	10 U	10 U	10 U	10 U	10 U	10 U	10 U	10 U	10 U	10 U
Benzo(g,h,i)perylene		NE	20 UJ	10 U	10 U	10 U	10 U	10 U	10 U	10 U	10 U	10 U	10 U
Benzo(a)pyrene		ND	20 U	10 U	10 U	10 U	10 U	10 U	10 U	10 U	10 U	10 U	10 U
Chrysene		0.002*	20 U	10 U	10 U	10 U	10 U	10 U	10 U	10 U	10 U	10 U	10 U
Dibenz(a,h)anthracene		NE	20 U	10 U	10 U	10 U	10 U	10 U	10 U	10 U	10 U	10 U	10 U
Fluoranthene		50*	20 U	10 U	10 U	3 J	3 J	10 U	3 J	10 U	10 U	10 U	10 U
Fluorene		50*	20 U	10 U	10 U	22	26	8 J	13	13	10 U	10 U	10 U
Indeno(1,2,3-cd)pyrene		0.002*	20 UJ	10 UJ	10 UJ	10 UJ	10 UJ	10 UJ	10 UJ	10 UJ	10 UJ	10 UJ	10 UJ
2-Methylnaphthalene		NE	20 U	10 U	10 U	66	77	14	4 J	5 J	10 U	10 U	10
Naphthalene		10*	20 U	10 U	3 J	590	670	110	65	230	10 U	10 U	580
Phenanthrene		50*	20 U	10 U	10 U	32	37	6 J	30	15	10 U	10 U	10 U
Pyrene		50*	20 U	10 U	10 U	4 J	5 J	10 U	4 J	10 U	10 U	10 U	10 U
Total PAH (17) (ND=0)		NE	ND	ND	18	808	919	178	153	317	ND	6	601

Table 3. Summary of BTEX, MTBE, and PAH Results
Sag Harbor Former MGP Site
Groundwater Monitoring Program - Q3 2016

Notes:

µg/L = micrograms per liter or parts per billion (ppb)

BTEX = benzene, toluene, ethylbenzene, and xylenes

PAH = polycyclic aromatic hydrocarbons

VOCs = volatile organic compounds

MGP = Manufactured Gas Plant

ND = not detected

NE = not established

NYSDEC = New York State Department of Environmental Conservation

NYS AWQS - New York State Ambient Water Quality Standards and Guidance Values for GA groundwater

* indicates the value is a guidance value and not a standard

Total BTEX and Total PAHs are calculated using detects only

Total PAH17 is calculated using the EPA16 list of analytes plus 2-Methylnaphthalene

Bolding indicates a detected result concentration

Gray shading and bolding indicates that the detected result value exceeds the NYS AWQS

Validator Qualifiers:

J = estimated value

U = indicates not detected to the reporting limit

UJ = indicates not detected and the value is estimated

Table 4. Summary of Historical Total BTEX Results
Sag Harbor Former MGP Site
Groundwater Monitoring Program - Q3 2016

Well No.	Screen Interval (feet)	Total BTEX Concentrations (µg/L)																	
		Sampling Date																	
		1995	2000		2002	2004		2005				2006				2007			
		Nov	Mar	Apr	May	May	Aug	Mar/Apr	June	Sept	Dec	March	June	Sept	Dec	March	June	Sept	Dec
MW-01	1.50 - 7.32	2,720	10	68	9	4	0	0	12	67	0	21	47	310	190	160	240	150	270
MW-02	0.50 - 7.25	5,429	8,840	7,940	5,840	13,287	8,740	7,333	13,010	--	13,720	7,591	--	14,174	12,267	8,678	12,810	15,181	98
MW-03	2.17 - 10.17	1,222	668	1,553	1,363	2,573	--	2,050	2,867	560	2,622	4,880	1,971	4,965	2,398	1,680	2,930	3,225	2,831
MW-04	1.25 - 6.81	864	35	--	10	208	--	0	0	225	299	268	193	181	101	0	51	89	66
MW-05	2.46 - 7.46	9,100	170	5	102	11,600	2,938	2,697	18,900	--	--	--	--	--	--	--	--	--	--
MW-06	2.47 - 7.47	334	47	30	91	49	--	33	55	39	36	74	37	11	54	0	37	31	0
SHMW-01S/01SR	1.0 - 6.0	--	--	1,413	874	2,102	--	1,367	1,810	406	1,313	2,562	2,085	5,183	2,915	691	2,460	2,600	1,684
SHMW-01I/01IR	35.0 - 45.0	--	--	5	0	0	--	--	--	--	0	--	--	--	0	0	--	--	--
SHMW-01D	65.0 - 75.0	--	--	--	--	--	--	--	--	--	--	--	--	--	--	--	--	--	--
SHMW-02S	1.0 - 6.0	--	--	--	--	--	--	--	--	--	--	--	--	--	--	--	--	--	--
SHMW-02I/02IR	35.0 - 45.0	--	--	26	0	1,179	16	20	20	19	25	0	0	0	0	--	11	12	15
SHMW-02D/02DR	65.0 - 75.0	--	--	5	4	0	--	--	--	--	0	--	--	--	0	--	--	--	0
SHMW-03S	2.0 - 12.0	--	--	63	0	110	--	48	53	46	75	131	67	97	13	122	80	12	50
SHMW-03I	35.0 - 45.0	--	--	0	52	0	--	--	--	--	0	--	--	--	0	--	--	--	0
SHMW-04S/04SR	2.0 - 12.0	--	--	7,940	3,154	12,180	--	9,369	17,730	8,960	21,920	25,860	9,361	18,398	10,489	6,883	20,488	16,120	10,378
SHMW-04I	35.0 - 45.0	--	--	5	0	0	--	--	--	--	0	--	--	--	0	--	--	--	0
SHMW-05S/05SR	2.0 - 12.0	--	--	37	69	83	--	107	282	2,960	115	202	45	43	26	35	458	676	98
SHMW-05I/05IR	35.0 - 45.0	--	--	0	0	0	--	--	--	--	0	--	--	--	0	--	--	--	0
SHMW-06S	2.0 - 6.0	--	--	2,392	2,463	3,057	--	2,630	1,950	--	2,910	2,622	1,702	4,289	2,196	1,475	2,285	2,162	1,565
SHMW-06I	35.0 - 45.0	--	--	0	0	0	--	--	--	--	0	--	--	--	0	--	--	--	0
SHMW-07S/07SR	1.0 - 11.0	--	--	2,011	1,562	414	--	1,482	3,340	2,458	1,722	1,400	1,060	--	1,137	185	--	2,139	726
SHMW-07I/07IR	35.0 - 45.0	--	--	0	0	0	--	--	--	--	0	--	--	--	0	--	--	--	0
SHMW-08S	1.0 - 7.0	--	--	5	2	9	--	0	14	0	15	11	0	19	0	0	0	0	12
SHMW-08I	35.0 - 45.0	--	--	0	0	0	--	--	--	--	0	--	--	--	0	--	--	--	0
SHMW-09S	2.0 - 12.0	--	--	1,024	506	1,100	--	500	1,000	--	920	1,130	770	768	500	418	1,240	178	600
SHMW-09I	35.0 - 45.0	--	--	0	0	0	--	--	--	--	0	--	--	--	0	--	--	--	0
SHMW-10S	5.0 - 15.0	--	--	--	0	0	--	0	0	0	0	0	0	0	0	0	0	0	0
SHMW-10I	35.5 - 45.5	--	--	--	0	0	--	--	--	--	0	--	--	--	0	--	--	--	0
SHMW-11S	3.5 - 13.5	--	--	--	0	0	--	0	0	0	0	0	0	0	0	0	0	0	0
SHMW-11I	35.0 - 45.0	--	--	--	0	0	--	--	--	--	0	--	--	--	0	--	--	--	0
SHMW-12S	1.5 - 6.5	--	--	--	0	344	--	142	930	69	290	140	463	581	182	85	623	81	0
SHMW-12I	35.0 - 45.0	--	--	--	0	0	--	--	--	--	0	--	--	--	0	--	--	--	23
SHMW-13S	1.5 - 6.5	--	--	--	0	0	--	0	0	0	0	0	0	0	0	0	0	0	0
SHMW-13I	35.0 - 45.0	--	--	--	0	0	--	--	--	--	0	--	--	--	0	--	--	--	0

Table 4. Summary of Historical Total BTEX Results
Sag Harbor Former MGP Site
Groundwater Monitoring Program - Q3 2016

Well No.	Screen Interval (feet)	Total BTEX Concentrations (µg/L)															
		Sampling Date															
		2008				2009				2010				2011			
		March	June	Sep	Dec	March	June	Sept	Dec	March	June	Sept	Dec	March	June	Sept	Dec
MW-01	1.50 - 7.32	337	141	208	--	--	--	--	--	--	--	--	--	--	--	--	--
MW-02	0.50 - 7.25	8,865	7,415	2,240	--	--	--	--	--	--	--	--	--	--	--	--	--
MW-03	2.17 - 10.17	2,842	2,241	2,875	--	--	--	--	--	--	--	--	--	--	--	--	--
MW-04	1.25 - 6.81	--	15	79	--	--	--	--	--	--	--	--	--	--	--	--	--
MW-05	2.46 - 7.46	--	--	--	--	--	--	--	--	--	--	--	--	--	--	--	--
MW-06	2.47 - 7.47	1	33	7	--	--	--	--	--	--	--	--	--	--	--	--	--
SHMW-01S/01SR	1.0 - 6.0	1,595	306	243	--	--	--	--	--	--	--	--	0	1	0	0	3
SHMW-01I/01IR	35.0 - 45.0	--	--	--	--	--	--	--	--	--	--	--	0	--	--	--	3
SHMW-01D	65.0 - 75.0	--	--	--	--	--	--	--	--	--	--	--	0	--	--	--	3
SHMW-02S	1.0 - 6.0	--	--	--	--	--	--	--	--	--	--	--	3	0	3	0	5
SHMW-02I/02IR	35.0 - 45.0	18	41	29	--	--	--	--	--	--	--	--	4	0	--	--	14
SHMW-02D/02DR	65.0 - 75.0	--	--	--	--	--	--	--	--	--	--	--	0	--	--	--	0
SHMW-03S	2.0 - 12.0	3	0	5	13	111	24	4	9	40	5	0	9	24	2	3	18
SHMW-03I	35.0 - 45.0	--	--	--	0	--	0	--	0	--	--	--	0	--	--	--	0
SHMW-04S/04SR	2.0 - 12.0	7,567	8,059	7,561	--	--	--	--	--	--	--	--	2,717	702	469	292	572
SHMW-04I	35.0 - 45.0	--	--	--	--	--	--	--	--	--	--	--	--	--	--	--	--
SHMW-05S/05SR	2.0 - 12.0	77	83	64	--	--	--	--	--	--	--	--	20	22	25	27	45
SHMW-05I/05IR	35.0 - 45.0	--	--	--	--	--	--	--	--	--	--	--	0	--	--	--	0
SHMW-06S	2.0 - 6.0	1,296	1,343	1,298	--	--	--	--	--	--	--	--	--	--	--	--	--
SHMW-06I	35.0 - 45.0	--	--	--	--	--	--	--	--	--	--	--	--	--	--	--	--
SHMW-07S/07SR	1.0 - 11.0	--	1,075	1,374	--	--	1,500	3,472	2,183	1,825	3,946	--	858	455	1,172	607	700
SHMW-07I/07IR	35.0 - 45.0	--	--	--	--	--	--	--	--	--	--	--	0	--	--	--	11
SHMW-08S	1.0 - 7.0	8	9	10	--	--	5	5	4	6	13	4	9	7	10	5	9
SHMW-08I	35.0 - 45.0	--	--	--	--	--	0	--	0	--	--	--	0	--	--	--	5
SHMW-09S	2.0 - 12.0	1,039	1,298	671	483	--	584	455	224	--	--	--	--	--	--	--	--
SHMW-09I	35.0 - 45.0	--	--	--	0	--	0	--	0	--	--	--	--	--	--	--	--
SHMW-10S	5.0 - 15.0	0	1	0	0	0	0	0	0	0	0	0	0	0	0	0	0
SHMW-10I	35.5 - 45.5	--	--	--	0	--	0	--	0	--	--	--	0	--	--	--	5
SHMW-11S	3.5 - 13.5	0	0	0	0	0	0	0	0	0	0	0	0	0	0	0	8
SHMW-11I	35.0 - 45.0	--	--	--	0	--	0	--	0	--	--	--	0	--	--	--	0
SHMW-12S	1.5 - 6.5	166	482	111	279	28	315	45	58	222	217	8	70	82	672	473	337
SHMW-12I	35.0 - 45.0	--	--	--	0	--	--	--	2	--	--	--	0	--	--	--	6
SHMW-13S	1.5 - 6.5	0	0	0	0	0	0	0	0	0	0	0	0	0	0	3	3
SHMW-13I	35.0 - 45.0	--	--	--	0	--	0	--	0	--	--	--	0	--	--	--	0

Table 4. Summary of Historical Total BTEX Results
Sag Harbor Former MGP Site
Groundwater Monitoring Program - Q3 2016

Well No.	Screen Interval (feet)	Total BTEX Concentrations (µg/L)															
		Sampling Date															
		2012				2013				2014				2015			
		March	June	Sept	Dec	March	June	Sept	Dec	March	June	Sept	Dec	March	June	Sept	Dec
MW-01	1.50 - 7.32	--	--	--	--	--	--	--	--	--	--	--	--	--	--	--	--
MW-02	0.50 - 7.25	--	--	--	--	--	--	--	--	--	--	--	--	--	--	--	--
MW-03	2.17 - 10.17	--	--	--	--	--	--	--	--	--	--	--	--	--	--	--	--
MW-04	1.25 - 6.81	--	--	--	--	--	--	--	--	--	--	--	--	--	--	--	--
MW-05	2.46 - 7.46	--	--	--	--	--	--	--	--	--	--	--	--	--	--	--	--
MW-06	2.47 - 7.47	--	--	--	--	--	--	--	--	--	--	--	--	--	--	--	--
SHMW-01S/01SR	1.0 - 6.0	0	0	0	0	1	8	0	0	0	--	0	--	--	--	0	--
SHMW-01I/01IR	35.0 - 45.0	--	--	--	0	--	--	--	1	--	--	--	--	--	--	--	--
SHMW-01D	65.0 - 75.0	--	--	--	0	--	--	--	0	--	--	--	--	--	--	--	--
SHMW-02S	1.0 - 6.0	1	0	0	0	0	5	0	0	0	--	0	--	--	--	0	--
SHMW-02I/02IR	35.0 - 45.0	--	--	--	0	--	--	--	11	--	--	0	--	--	--	115	--
SHMW-02D/02DR	65.0 - 75.0	--	--	--	0	--	--	--	0	--	--	--	--	--	--	--	--
SHMW-03S	2.0 - 12.0	0	1	1	0	6	0	0	2	3	--	5	--	--	--	47	--
SHMW-03I	35.0 - 45.0	--	--	--	0	--	--	--	4	--	--	0	--	--	--	0	--
SHMW-04S/04SR	2.0 - 12.0	391	709	654	449	158	14	949	1,846	145	504	900	302	369	428	504	297
SHMW-04I	35.0 - 45.0	--	--	--	--	--	--	--	--	--	--	--	--	--	--	--	--
SHMW-05S/05SR	2.0 - 12.0	25	29	28	16	16	683	17	21	13	12	15	9	12	7	14	20
SHMW-05I/05IR	35.0 - 45.0	--	--	--	0	--	--	--	0	--	--	0	--	--	--	0	--
SHMW-06S	2.0 - 6.0	--	--	--	--	--	--	--	--	--	--	--	--	--	--	--	--
SHMW-06I	35.0 - 45.0	--	--	--	--	--	--	--	--	--	--	--	--	--	--	--	--
SHMW-07S/07SR	1.0 - 11.0	1,418	670	2,822	251	1,289	852	972	1,305	769	1991	3,508	840	0	1,777	1,938	1,362
SHMW-07I/07IR	35.0 - 45.0	--	--	--	0	--	--	--	0	--	--	--	--	--	--	--	--
SHMW-08S	1.0 - 7.0	5	7	2	6	5	6	4	3	8	4	2	5	10	4	5	5
SHMW-08I	35.0 - 45.0	--	--	--	0	--	--	--	0	--	--	0	--	--	--	0	--
SHMW-09S	2.0 - 12.0	--	--	130	165	167	198	118	93	155	193	136	53	92	136	102	86
SHMW-09I	35.0 - 45.0	--	--	0	0	--	--	--	2	--	--	4	--	--	--	408	--
SHMW-10S	5.0 - 15.0	0	0	0	0	0	0	0	0	0	--	0	--	--	--	0	--
SHMW-10I	35.5 - 45.5	--	--	--	0	--	--	--	0	--	--	--	--	--	--	--	--
SHMW-11S	3.5 - 13.5	0	0	0	0	0	0	0	0	0	0	0	0	0	0	0	0
SHMW-11I	35.0 - 45.0	--	--	--	0	--	--	--	0	--	--	--	--	--	--	--	--
SHMW-12S	1.5 - 6.5	127	434	41	19	87	175	142	26	67	175	56	159	82	407	136	154
SHMW-12I	35.0 - 45.0	--	--	--	0	--	--	--	0	--	--	--	--	--	--	--	--
SHMW-13S	1.5 - 6.5	12	0	0	0	--	0	0	0	0	--	0	--	--	--	0	--
SHMW-13I	35.0 - 45.0	--	--	--	0	--	--	--	0	--	--	--	--	--	--	--	--

Table 4. Summary of Historical Total BTEX Results
Sag Harbor Former MGP Site
Groundwater Monitoring Program - Q3 2016

Well No.	Screen Interval (feet)	Total BTEX Concentrations (µg/L)					
		Sample Date			Min	Max	Mean
		2016					
		March	June	Sept			
MW-01	1.50 - 7.32	--	--	--	0	2,720	236
MW-02	0.50 - 7.25	--	--	--	98	15,181	9,129
MW-03	2.17 - 10.17	--	--	--	560	4,965	2,416
MW-04	1.25 - 6.81	--	--	--	0	864	149
MW-05	2.46 - 7.46	--	--	--	5	18,900	5,689
MW-06	2.47 - 7.47	--	--	--	0	334	50
SHMW-01S/01SR	1.0 - 6.0	--	--	0	0	5,183	903
SHMW-01I/01IR	35.0 - 45.0	--	--	--	0	5	1
SHMW-01D	65.0 - 75.0	--	--	--	0	3	1
SHMW-02S	1.0 - 6.0	--	--	0	0	5	1
SHMW-02I/02IR	35.0 - 45.0	--	--	--	0	1,179	63
SHMW-02D/02DR	65.0 - 75.0	--	--	--	0	5	1
SHMW-03S	2.0 - 12.0	--	--	9	0	131	30
SHMW-03I	35.0 - 45.0	--	--	--	0	52	4
SHMW-04S/04SR	2.0 - 12.0	328	840	461	14	25,860	5,653
SHMW-04I	35.0 - 45.0	--	--	--	0	5	1
SHMW-05S/05SR	2.0 - 12.0	8	8	11	7	2,960	156
SHMW-05I/05IR	35.0 - 45.0	--	--	--	0	0	0
SHMW-06S	2.0 - 6.0	--	--	--	1,296	4,289	2,214
SHMW-06I	35.0 - 45.0	--	--	--	0	0	0
SHMW-07S/07SR	1.0 - 11.0	577	2,600	--	0	3,946	1,482
SHMW-07I/07IR	35.0 - 45.0	--	--	--	0	11	1
SHMW-08S	1.0 - 7.0	4	7	4	0	19	6
SHMW-08I	35.0 - 45.0	--	--	--	0	5	0
SHMW-09S	2.0 - 12.0	84	151	46	46	1,298	461
SHMW-09I	35.0 - 45.0	--	--	10	0	408	28
SHMW-10S	5.0 - 15.0	--	--	--	0	1	0
SHMW-10I	35.5 - 45.5	--	--	--	0	5	0
SHMW-11S	3.5 - 13.5	0	0	0	0	8	0
SHMW-11I	35.0 - 45.0	--	--	--	0	0	0
SHMW-12S	1.5 - 6.5	159	638	209	0	930	220
SHMW-12I	35.0 - 45.0	--	--	--	0	23	3
SHMW-13S	1.5 - 6.5	--	--	--	0	12	0
SHMW-13I	35.0 - 45.0	--	--	--	0	0	0

NOTES:

BTEX - benzene, toluene, ethylbenzene, and xylenes

µg/L - micrograms per liter

-- not analyzed or not applicable

Table 5. Summary of Historical Total PAH Results
Sag Harbor Former MGP Site
Groundwater Monitoring Program - Q3 2016

Well No.	Screen Interval (feet)	Total PAH Concentrations (µg/L)																			
		Sampling Date																			
		1995	2000			2002	2004			2005				2006				2007			
		Nov	Mar	Apr	May	May	Aug	Mar/Apr	June	Sept	Dec	March	June	Sept	Dec	March	June	Sept	Dec		
MW-01	1.50 - 7.32	4,906	1,548	257	402	30	24	0	61	200	0	0	0	97	95	0	54	87	39		
MW-02	0.50 - 7.25	6,991	5,511	5,114	10,729	25,167	4,414	5,809	10,504	--	6,919	5,209	--	0	8,617	3,150	7,421	5,398	165		
MW-03	2.17 - 10.17	7,034	3,065	3,433	3,774	3,522	--	2,272	4,557	516	92	1,256	565	4,831	6,212	349	489	463	2,904		
MW-04	1.25 - 6.81	3,612	75	--	0	90	--	0	22	1,098	103	11	37	66	31	0	66	238	6		
MW-05	2.46 - 7.46	16,386	779	101	1,160	431,600	2,049	918	188,200	--	--	--	--	--	--	--	--	--	--		
MW-06	2.47 - 7.47	5,416	894	653	258	33	--	90	79	204	0	22	0	0	645	35	46	17	0		
SHMW-01S/01SR	1.0 - 6.0	--	--	4,147	2,663	2,424	--	1,989	2,185	840	0	42	115	3,989	3,874	0	1,058	1,691	42		
SHMW-01I/01IR	35.0 - 45.0	--	--	32	0	0	--	--	--	--	0	--	--	--	0	--	--	--	--		
SHMW-01D	65.0 - 75.0	--	--	--	--	--	--	--	--	--	--	--	--	--	--	--	--	--	--		
SHMW-02S	1.0 - 6.0	--	--	--	--	--	--	--	--	--	--	--	--	--	--	--	--	--	--		
SHMW-02I/02IR	35.0 - 45.0	--	--	266	0	580,200	41	185	124	271	30	74	32	91	89	0	10	175	32		
SHMW-02D/02DR	65.0 - 75.0	--	--	308	76	89	--	--	--	--	0	--	--	--	0	--	--	--	15		
SHMW-03S	2.0 - 12.0	--	--	422	0	295	--	79	130	117	339	0	0	147	118	430	191	12	154		
SHMW-03I	35.0 - 45.0	--	--	2	320	0	--	--	--	--	0	--	--	--	0	--	--	--	0		
SHMW-04S/04SR	2.0 - 12.0	--	--	4,275	5,107	5,965	--	3,959	6,669	4,684	5,879	2,364	3,572	4,196	6,250	2,632	3,999	4,693	4,305		
SHMW-04I	35.0 - 45.0	--	--	18	0	0	--	--	--	--	0	--	--	--	0	--	--	--	0		
SHMW-05S/05SR	2.0 - 12.0	--	--	13	170	94	--	82	91	26	53	17	11	11	110	0	0	14	8		
SHMW-05I/05IR	35.0 - 45.0	--	--	0	17	0	--	--	--	--	0	--	--	--	0	--	--	--	0		
SHMW-06S	2.0 - 6.0	--	--	4,130	4,694	3,024	--	3,162	2,366	--	4,157	120	201	3,900	4,062	1,703	3,574	4,368	380		
SHMW-06I	35.0 - 45.0	--	--	2	0	0	--	--	--	--	0	--	--	--	0	--	--	--	0		
SHMW-07S/07SR	1.0 - 11.0	--	--	7,211	6,585	2,708	--	3,224	4,604	6,187	3,507	2,004	3,119	--	3,721	0	--	3,902	4		
SHMW-07I/07IR	35.0 - 45.0	--	--	0	0	0	--	--	--	--	0	--	--	--	2,212	--	--	--	0		
SHMW-08S	1.0 - 7.0	--	--	110	71	94	--	25	70	33	83	112	57	77	99	13	90	10	13		
SHMW-08I	35.0 - 45.0	--	--	13	0	0	--	--	--	--	0	--	--	--	0	--	--	--	0		
SHMW-09S	2.0 - 12.0	--	--	1,787	2,472	1,697	--	1,463	1,600	--	2,609	94	1,935	1,138	2,737	48	206	2,246	130		
SHMW-09I	35.0 - 45.0	--	--	3	0	0	--	--	--	--	0	--	--	--	0	--	--	--	0		
SHMW-10S	5.0 - 15.0	--	--	--	22	6	--	0	0	0	0	0	0	0	0	0	0	0	1		
SHMW-10I	35.5 - 45.5	--	--	--	0	0	--	--	--	--	0	--	--	--	0	--	--	--	0		
SHMW-11S	3.5 - 13.5	--	--	--	0	3	--	173	0	0	0	0	0	0	0	0	0	0	0		
SHMW-11I	35.0 - 45.0	--	--	--	0	0	--	--	--	--	0	--	--	--	0	--	--	--	4		
SHMW-12S	1.5 - 6.5	--	--	--	60	218	--	71	600	230	260	110	470	310	280	15	560	0	155		
SHMW-12I	35.0 - 45.0	--	--	--	0	0	--	--	--	--	0	--	--	--	0	--	--	--	20		
SHMW-13S	1.5 - 6.5	--	--	--	0	0	--	0	0	0	0	0	0	0	0	0	0	0	0		
SHMW-13I	35.0 - 45.0	--	--	--	0	0	--	--	--	--	0	--	--	--	0	--	--	--	0		

Table 5. Summary of Historical Total PAH Results
Sag Harbor Former MGP Site
Groundwater Monitoring Program - Q3 2016

Well No.	Screen Interval (feet)	Total PAH Concentrations (µg/L)															
		Sampling Date															
		2008				2009				2010				2011			
		March	June	Sept	Dec	March	June	Sept	Dec	March	June	Sept	Dec	March	June	Sept	Dec
MW-01	1.50 - 7.32	145	2	35	--	--	--	--	--	--	--	--	--	--	--	--	--
MW-02	0.50 - 7.25	400	3,455	3,488	--	--	--	--	--	--	--	--	--	--	--	--	--
MW-03	2.17 - 10.17	508	96	1,109	--	--	--	--	--	--	--	--	--	--	--	--	--
MW-04	1.25 - 6.81	--	0	22	--	--	--	--	--	--	--	--	--	--	--	--	--
MW-05	2.46 - 7.46	--	--	--	--	--	--	--	--	--	--	--	--	--	--	--	--
MW-06	2.47 - 7.47	0	0	10	--	--	--	--	--	--	--	--	--	--	--	--	--
SHMW-01S/01SR	1.0 - 6.0	0	0	0	--	--	--	--	--	--	--	--	0	0	0	0	4
SHMW-01I/01IR	35.0 - 45.0	--	--	--	--	--	--	--	--	--	--	--	0	--	--	--	0
SHMW-01D	65.0 - 75.0	--	--	--	--	--	--	--	--	--	--	--	0	--	--	--	0
SHMW-02S	1.0 - 6.0	--	--	--	--	--	--	--	--	--	--	--	0	0	0	0	0
SHMW-02I/02IR	35.0 - 45.0	8	42	209	--	--	--	--	--	--	--	--	9	3	--	--	0
SHMW-02D/02DR	65.0 - 75.0	--	--	--	--	--	--	--	--	--	--	--	0	--	--	--	0
SHMW-03S	2.0 - 12.0	0	0	17	29	0	20	0	0	0	22	0	0	2	7	25	22
SHMW-03I	35.0 - 45.0	--	--	--	0	--	0	--	0	--	--	--	0	--	--	--	0
SHMW-04S/04SR	2.0 - 12.0	0	1,328	1,868	--	--	--	--	--	--	--	--	3,598	1,440	978	811	942
SHMW-04I	35.0 - 45.0	--	--	--	--	--	--	--	--	--	--	--	--	--	--	--	--
SHMW-05S/05SR	2.0 - 12.0	2	0	31	--	--	--	--	--	--	--	--	0	4	167	273	131
SHMW-05I/05IR	35.0 - 45.0	--	--	--	--	--	--	--	--	--	--	--	0	--	--	--	0
SHMW-06S	2.0 - 6.0	0	44	5,848	--	--	--	--	--	--	--	--	--	--	--	--	--
SHMW-06I	35.0 - 45.0	--	--	--	--	--	--	--	--	--	--	--	--	--	--	--	--
SHMW-07S/07SR	1.0 - 11.0	--	54	3,252	--	--	2,919	4,722	5,286	3,410	4,547	--	1,456	0	1,736	885	955
SHMW-07I/07IR	35.0 - 45.0	--	--	--	--	--	--	--	--	--	--	--	0	--	--	--	4
SHMW-08S	1.0 - 7.0	14	21	55	--	--	59	60	112	129	201	34	3	11	185	195	35
SHMW-08I	35.0 - 45.0	--	--	--	--	--	1	--	0	--	--	--	0	--	--	--	0
SHMW-09S	2.0 - 12.0	0	92	485	503	--	68	39	389	--	--	--	--	--	--	--	--
SHMW-09I	35.0 - 45.0	--	--	--	0	--	0	--	0	--	--	--	--	--	--	--	--
SHMW-10S	5.0 - 15.0	0	0	0	0	0	0	0	0	0	0	0	0	0	0	0	1
SHMW-10I	35.5 - 45.5	--	--	--	0	--	0	--	0	--	--	--	0	--	--	--	0
SHMW-11S	3.5 - 13.5	0	0	0	0	0	0	2	0	0	0	0	0	0	0	2	4
SHMW-11I	35.0 - 45.0	--	--	--	0	--	0	--	0	--	--	--	0	--	--	--	0
SHMW-12S	1.5 - 6.5	9	137	259	280	0	332	4	216	177	585	3	0	0	584	739	513
SHMW-12I	35.0 - 45.0	--	--	--	0	--	--	--	0	--	--	--	0	--	--	--	2
SHMW-13S	1.5 - 6.5	0	0	0	0	0	0	0	0	0	0	0	0	0	0	3	2
SHMW-13I	35.0 - 45.0	--	--	--	0	--	0	--	0	--	--	--	0	--	--	--	1

Table 5. Summary of Historical Total PAH Results
Sag Harbor Former MGP Site
Groundwater Monitoring Program - Q3 2016

Well No.	Screen Interval (feet)	Total PAH Concentrations (µg/L)															
		Sampling Date															
		2012				2013				2014				2015			
		March	June	Sept	Dec	March	June	Sept	Dec	March	June	Sept	Dec	March	June	Sept	Dec
MW-01	1.50 - 7.32	--	--	--	--	--	--	--	--	--	--	--	--	--	--	--	--
MW-02	0.50 - 7.25	--	--	--	--	--	--	--	--	--	--	--	--	--	--	--	--
MW-03	2.17 - 10.17	--	--	--	--	--	--	--	--	--	--	--	--	--	--	--	--
MW-04	1.25 - 6.81	--	--	--	--	--	--	--	--	--	--	--	--	--	--	--	--
MW-05	2.46 - 7.46	--	--	--	--	--	--	--	--	--	--	--	--	--	--	--	--
MW-06	2.47 - 7.47	--	--	--	--	--	--	--	--	--	--	--	--	--	--	--	--
SHMW-01S/01SR	1.0 - 6.0	7	21	0	0	8	0	0	0	67	--	0	--	--	--	--	--
SHMW-01I/01IR	35.0 - 45.0	--	--	--	0	--	--	--	0	--	--	--	--	--	--	--	--
SHMW-01D	65.0 - 75.0	--	--	--	0	--	--	--	0	--	--	--	--	--	--	--	--
SHMW-02S	1.0 - 6.0	5	0	0	0	5	0	0	0	0	--	0	--	--	--	23	--
SHMW-02I/02IR	35.0 - 45.0	--	--	--	56	--	--	--	245	--	--	11	--	--	--	25	--
SHMW-02D/02DR	65.0 - 75.0	--	--	--	0	--	--	--	0	--	--	--	--	--	--	--	--
SHMW-03S	2.0 - 12.0	6	10	22	2	23	14	16	6	5	--	3	--	--	--	16	--
SHMW-03I	35.0 - 45.0	--	--	--	0	--	--	--	4	--	--	0	--	--	--	0	--
SHMW-04S/04SR	2.0 - 12.0	581	1,296	1,195	639	402	100	1,875	1,916	190	523	1,637	309	571	551	886	112
SHMW-04I	35.0 - 45.0	--	--	--	--	--	--	--	--	--	--	--	--	--	--	--	--
SHMW-05S/05SR	2.0 - 12.0	309	219	420	20	107	175	155	291	171	153	367	121	94	94	208	308
SHMW-05I/05IR	35.0 - 45.0	--	--	--	0	--	--	--	0	--	--	0	--	--	--	0	--
SHMW-06S	2.0 - 6.0	--	--	--	--	--	--	--	--	--	--	--	--	--	--	--	--
SHMW-06I	35.0 - 45.0	--	--	--	--	--	--	--	--	--	--	--	--	--	--	--	--
SHMW-07S/07SR	1.0 - 11.0	927	444	4,342	419	2,620	950	4,030	1,381	1733	5945	12,876	904	0	14,332	11,494	3,943
SHMW-07I/07IR	35.0 - 45.0	--	--	--	0	--	--	--	1	--	--	--	--	--	--	--	--
SHMW-08S	1.0 - 7.0	152	111	113	182	95	151	180	148	147	174	250	160	116	213	140	157
SHMW-08I	35.0 - 45.0	--	--	--	0	--	--	--	0	--	--	0	--	--	--	0	--
SHMW-09S	2.0 - 12.0	--	--	787	690	721	575	603	211	560	832	1,315	360	529	909	121	107
SHMW-09I	35.0 - 45.0	--	--	0	0	--	--	--	2	--	--	2	--	--	--	3	--
SHMW-10S	5.0 - 15.0	0	3	0	0	0	0	0	1	0	--	0	--	--	--	0	--
SHMW-10I	35.5 - 45.5	--	--	--	0	--	--	--	0	--	--	--	--	--	--	--	--
SHMW-11S	3.5 - 13.5	6	0	0	2	1	0	7	16	1	0	1	201	2	1	5	3
SHMW-11I	35.0 - 45.0	--	--	--	0	--	--	--	1	--	--	--	--	--	--	--	--
SHMW-12S	1.5 - 6.5	154	361	217	104	62	410	604	133	0	353	493	247	76	523	502	317
SHMW-12I	35.0 - 45.0	--	--	--	0	--	--	--	0	--	--	--	--	--	--	--	--
SHMW-13S	1.5 - 6.5	2	0	0	0	0	0	0	0	0	--	1	--	--	--	0	--
SHMW-13I	35.0 - 45.0	--	--	--	0	--	--	--	0	--	--	--	--	--	--	--	--

Table 5. Summary of Historical Total PAH Results
Sag Harbor Former MGP Site
Groundwater Monitoring Program - Q3 2016

Well No.	Screen Interval (feet)	Total PAH Concentrations (µg/L)					
		Sampling Date			Min	Max	Mean
		2016					
		March	June	Sept			
MW-01	1.50 - 7.32	--	--	--	0	4,906	380
MW-02	0.50 - 7.25	--	--	--	0	25,167	6,235
MW-03	2.17 - 10.17	--	--	--	92	7,034	2,352
MW-04	1.25 - 6.81	--	--	--	0	3,612	304
MW-05	2.46 - 7.46	--	--	--	101	431,600	80,149
MW-06	2.47 - 7.47	--	--	--	0	5,416	420
SHMW-01S/01SR	1.0 - 6.0	--	--	0	0	4,147	740
SHMW-01I/01IR	35.0 - 45.0	--	--	--	0	32	4
SHMW-01D	65.0 - 75.0	--	--	--	0	0	0
SHMW-02S	1.0 - 6.0	--	--	0	0	23	2
SHMW-02I/02IR	35.0 - 45.0	--	--	--	0	580,200	22,393
SHMW-02D/02DR	65.0 - 75.0	--	--	--	0	308	49
SHMW-03S	2.0 - 12.0	--	--	18	0	430	63
SHMW-03I	35.0 - 45.0	--	--	--	0	320	22
SHMW-04S/04SR	2.0 - 12.0	359	948	808	0	6,669	2,248
SHMW-04I	35.0 - 45.0	--	--	--	0	18	3
SHMW-05S/05SR	2.0 - 12.0	106	184	178	0	420	119
SHMW-05I/05IR	35.0 - 45.0	--	--	--	0	17	1
SHMW-06S	2.0 - 6.0	--	--	--	0	5,848	2,690
SHMW-06I	35.0 - 45.0	--	--	--	0	2	0
SHMW-07S/07SR	1.0 - 11.0	745	5,132	--	0	14,332	3,447
SHMW-07I/07IR	35.0 - 45.0	--	--	--	0	2,212	222
SHMW-08S	1.0 - 7.0	132	161	153	3	250	104
SHMW-08I	35.0 - 45.0	--	--	--	0	13	1
SHMW-09S	2.0 - 12.0	373	673	317	0	2,737	827
SHMW-09I	35.0 - 45.0	--	--	0	0	3	1
SHMW-10S	5.0 - 15.0	--	--	--	0	22	1
SHMW-10I	35.5 - 45.5	--	--	--	0	0	0
SHMW-11S	3.5 - 13.5	0	1	6	0	201	9
SHMW-11I	35.0 - 45.0	--	--	--	0	4	0
SHMW-12S	1.5 - 6.5	227	670	601	0	739	270
SHMW-12I	35.0 - 45.0	--	--	--	0	20	2
SHMW-13S	1.5 - 6.5	--	--	--	0	3	0
SHMW-13I	35.0 - 45.0	--	--	--	0	1	0

NOTES:

PAH - polycyclic aromatic hydrocarbons

µg/L - micrograms per liter

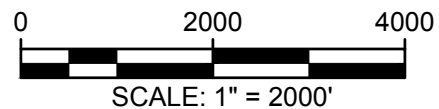
-- not analyzed or not applicable

Figures



SOURCE:

Map created with TOPO!® ©2001 National Geographic (www.nationalgeographic.com/topo)



Sag Harbor Former MGP Site
Sag Harbor, New York

nationalgrid

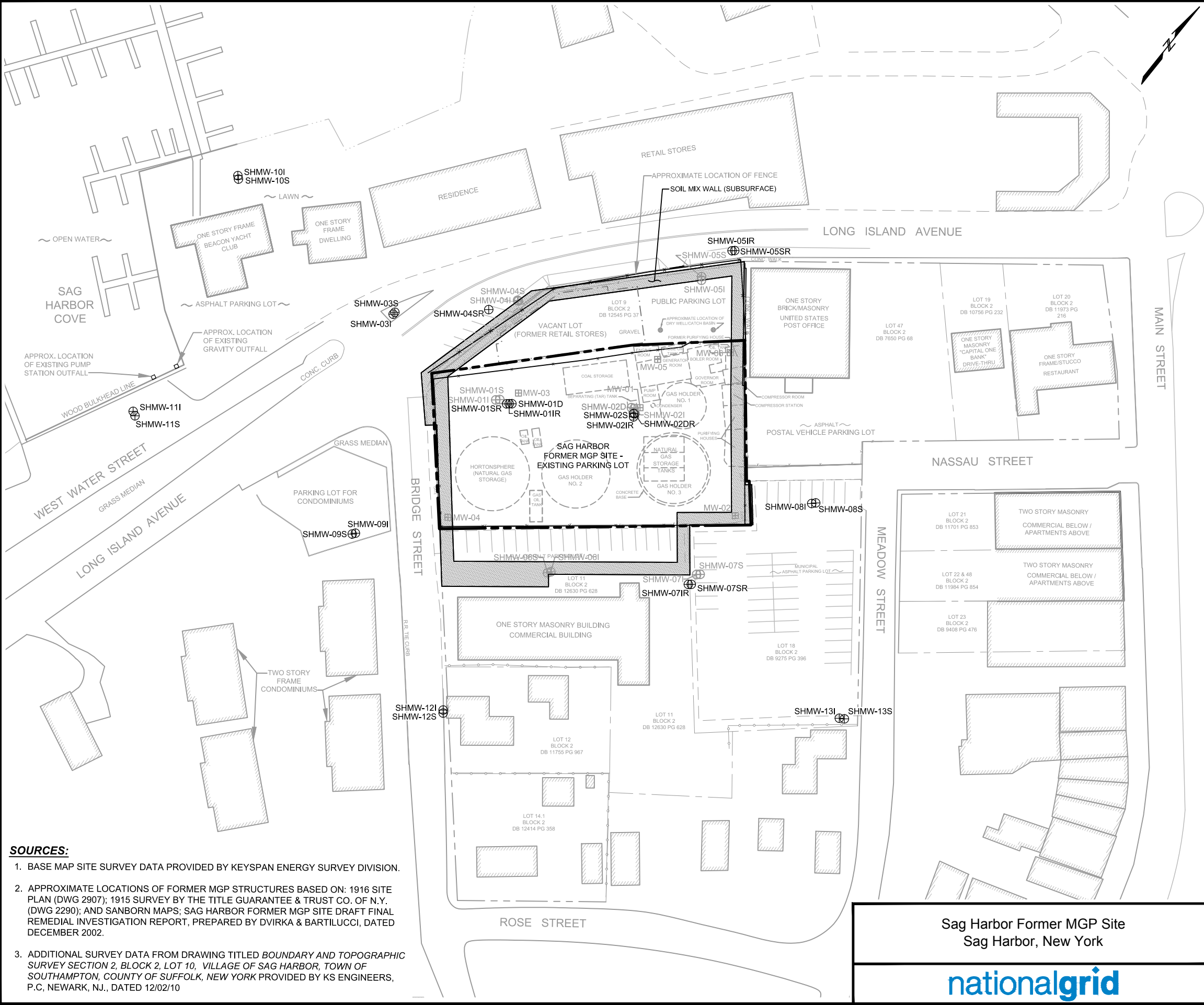


Project 093190

SITE LOCATION MAP

January 2017

Fig. 1



LEGEND

--- APPROXIMATE LOCATION OF FORMER MGP STRUCTURE

▨ LOCATION OF EXISTING STRUCTURE

--- CURRENT SITE BOUNDARY

--- ADJACENT SITE BOUNDARY

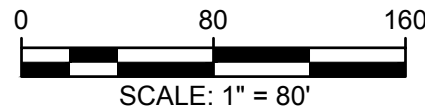
--- CHAIN-LINK FENCE



--- STOCKADE FENCE

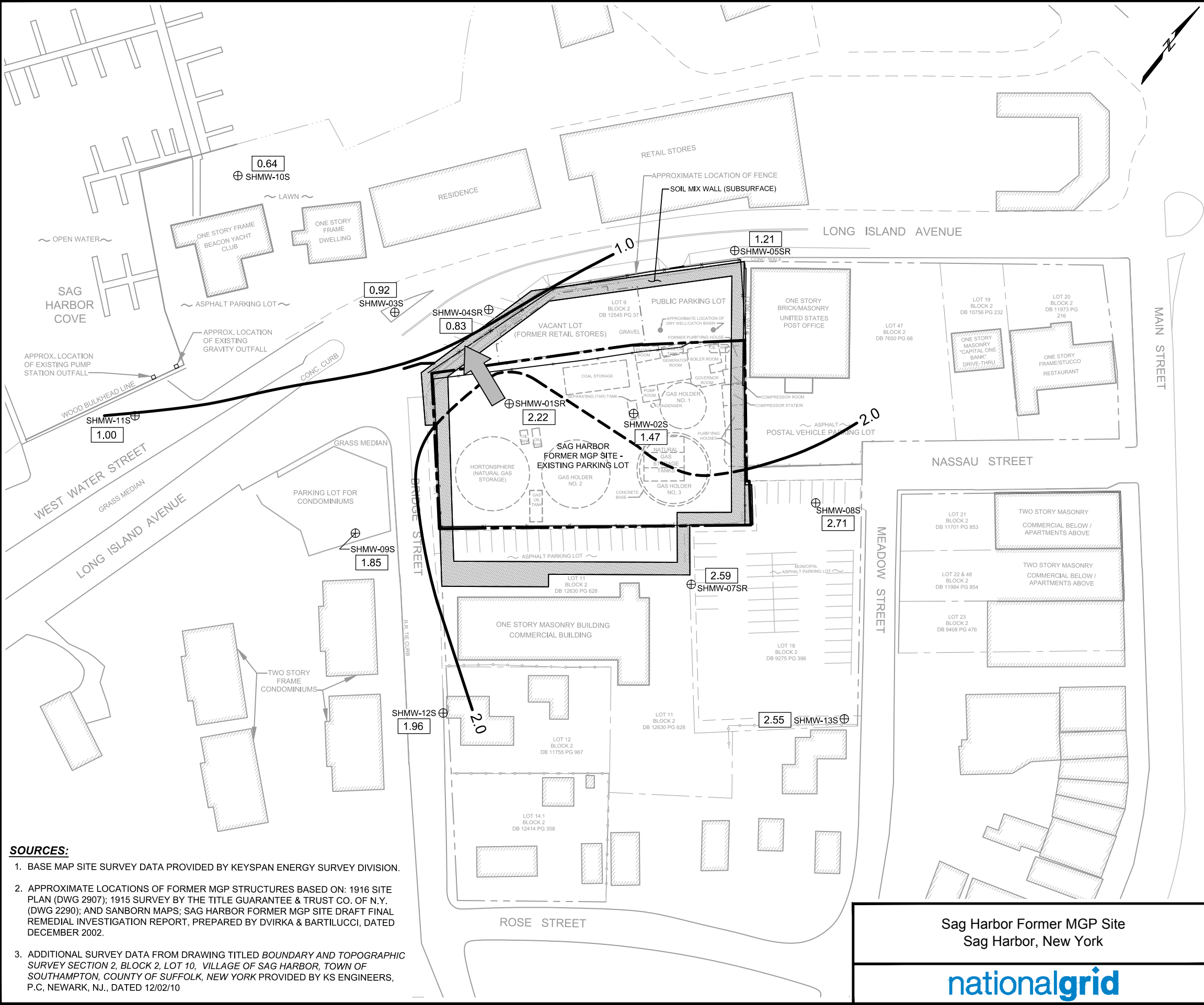
SHMW-05S ⊕ FORMER MONITORING WELL (WELL ABANDONED OR DESTROYED)

SHMW-03S ⊕ MONITORING WELL LOCATION

- SOURCES:**
1. BASE MAP SITE SURVEY DATA PROVIDED BY KEYSpan ENERGY SURVEY DIVISION.
 2. APPROXIMATE LOCATIONS OF FORMER MGP STRUCTURES BASED ON: 1916 SITE PLAN (DWG 2907); 1915 SURVEY BY THE TITLE GUARANTEE & TRUST CO. OF N.Y. (DWG 2290); AND SANBORN MAPS; SAG HARBOR FORMER MGP SITE DRAFT FINAL REMEDIAL INVESTIGATION REPORT, PREPARED BY DVIRKA & BARTILUCCI, DATED DECEMBER 2002.
 3. ADDITIONAL SURVEY DATA FROM DRAWING TITLED *BOUNDARY AND TOPOGRAPHIC SURVEY SECTION 2, BLOCK 2, LOT 10, VILLAGE OF SAG HARBOR, TOWN OF SOUTHAMPTON, COUNTY OF SUFFOLK, NEW YORK* PROVIDED BY KS ENGINEERS, P.C, NEWARK, NJ., DATED 12/02/10



Sag Harbor Former MGP Site Sag Harbor, New York		MONITORING WELL LOCATION MAP	
		Project 093190	January 2017
		Fig. 2	



LEGEND

APPROXIMATE LOCATION OF FORMER MGP STRUCTURE

LOCATION OF EXISTING STRUCTURE

CURRENT SITE BOUNDARY

ADJACENT SITE BOUNDARY

CHAIN-LINK FENCE

STOCKADE FENCE

SHMW-05S

FORMER MONITORING WELL (WELL ABANDONED OR DESTROYED)

SHMW-03S

MONITORING WELL LOCATION

0.92

GROUNDWATER ELEVATION IN FEET

2.0

GROUNDWATER CONTOUR (FT)

2.0

GROUNDWATER CONTOUR (INFERRED)

APPROXIMATE GROUNDWATER FLOW DIRECTION

- SOURCES:**
1. BASE MAP SITE SURVEY DATA PROVIDED BY KEYSpan ENERGY SURVEY DIVISION.
 2. APPROXIMATE LOCATIONS OF FORMER MGP STRUCTURES BASED ON: 1916 SITE PLAN (DWG 2907); 1915 SURVEY BY THE TITLE GUARANTEE & TRUST CO. OF N.Y. (DWG 2290); AND SANBORN MAPS; SAG HARBOR FORMER MGP SITE DRAFT FINAL REMEDIAL INVESTIGATION REPORT, PREPARED BY DVIRKA & BARTILUCCI, DATED DECEMBER 2002.
 3. ADDITIONAL SURVEY DATA FROM DRAWING TITLED *BOUNDARY AND TOPOGRAPHIC SURVEY SECTION 2, BLOCK 2, LOT 10, VILLAGE OF SAG HARBOR, TOWN OF SOUTHAMPTON, COUNTY OF SUFFOLK, NEW YORK* PROVIDED BY KS ENGINEERS, P.C, NEWARK, NJ., DATED 12/02/10

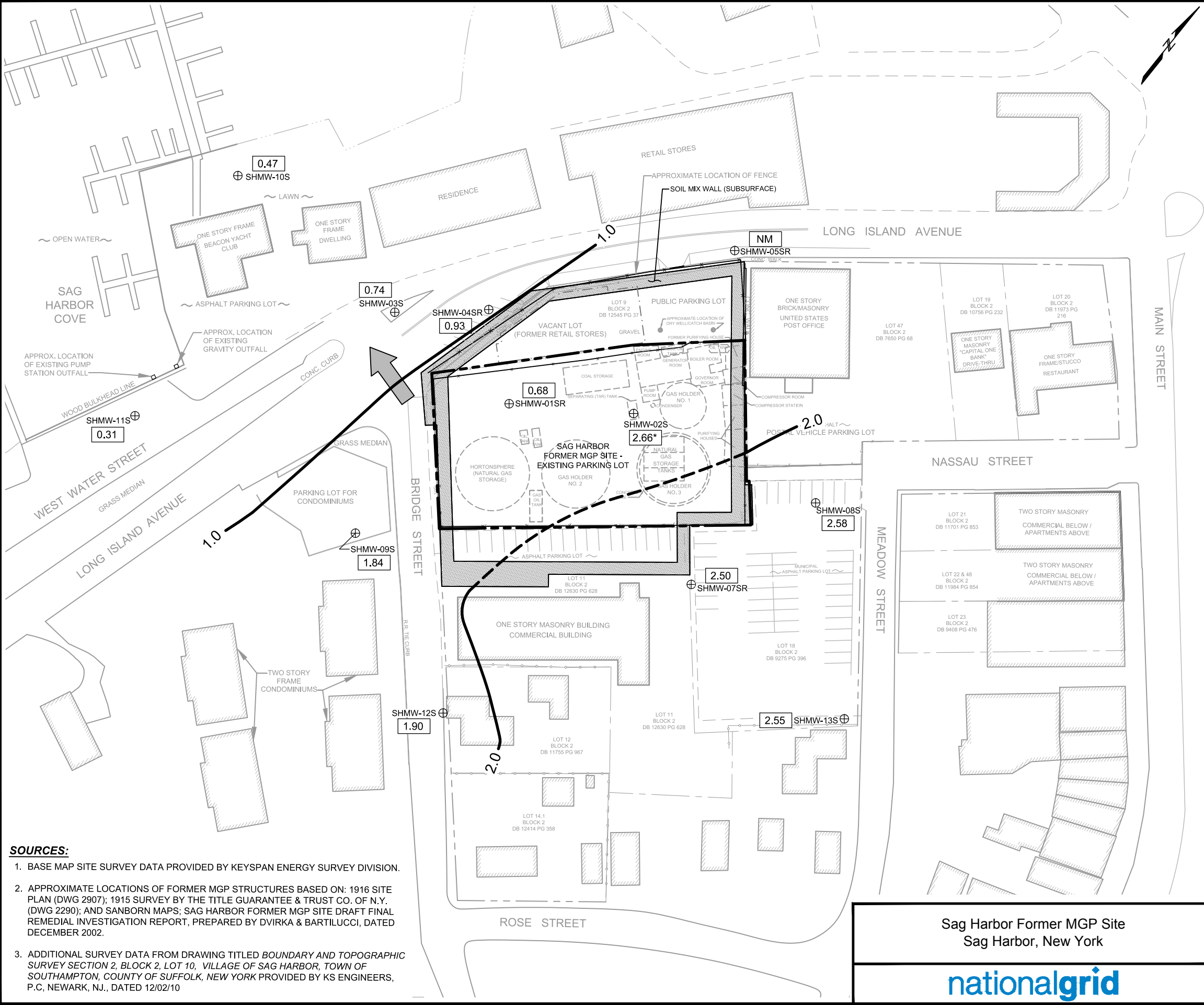
Sag Harbor Former MGP Site
Sag Harbor, New York

SHALLOW GROUNDWATER
CONTOURS - HIGH TIDE
09/26/16

Project 093190

January 2017

Fig. 3



LEGEND

APPROXIMATE LOCATION OF FORMER MGP STRUCTURE

LOCATION OF EXISTING STRUCTURE

CURRENT SITE BOUNDARY

ADJACENT SITE BOUNDARY

CHAIN-LINK FENCE

STOCKADE FENCE

FORMER MONITORING WELL (WELL ABANDONED OR DESTROYED)

MONITORING WELL LOCATION

GROUNDWATER ELEVATION IN FEET

WELL NOT MEASURED

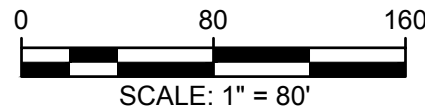
MEASUREMENT NOT USED TO GENERATE CONTOURS

2.0 GROUNDWATER CONTOUR (FT)

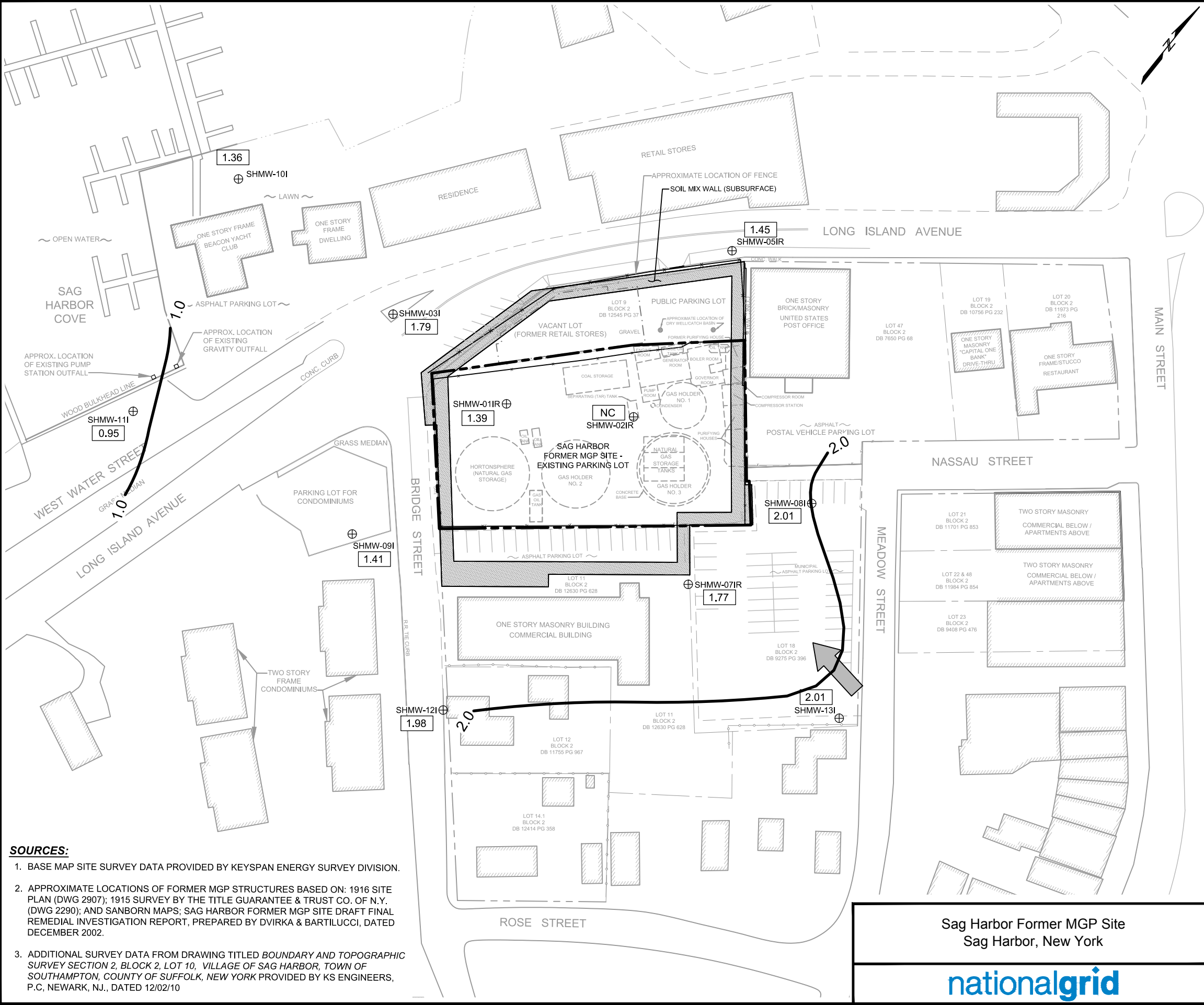
2.0 GROUNDWATER CONTOUR (INFERRED)

APPROXIMATE GROUNDWATER FLOW DIRECTION

- SOURCES:**
1. BASE MAP SITE SURVEY DATA PROVIDED BY KEYSpan ENERGY SURVEY DIVISION.
 2. APPROXIMATE LOCATIONS OF FORMER MGP STRUCTURES BASED ON: 1916 SITE PLAN (DWG 2907); 1915 SURVEY BY THE TITLE GUARANTEE & TRUST CO. OF N.Y. (DWG 2290); AND SANBORN MAPS; SAG HARBOR FORMER MGP SITE DRAFT FINAL REMEDIAL INVESTIGATION REPORT, PREPARED BY DVIRKA & BARTILUCCI, DATED DECEMBER 2002.
 3. ADDITIONAL SURVEY DATA FROM DRAWING TITLED *BOUNDARY AND TOPOGRAPHIC SURVEY SECTION 2, BLOCK 2, LOT 10, VILLAGE OF SAG HARBOR, TOWN OF SOUTHAMPTON, COUNTY OF SUFFOLK, NEW YORK* PROVIDED BY KS ENGINEERS, P.C, NEWARK, NJ., DATED 12/02/10



Sag Harbor Former MGP Site Sag Harbor, New York		SHALLOW GROUNDWATER CONTOURS - LOW TIDE 09/26/16	
		Project 093190	January 2017
		Fig. 4	



LEGEND

APPROXIMATE LOCATION OF FORMER MGP STRUCTURE

LOCATION OF EXISTING STRUCTURE

CURRENT SITE BOUNDARY

ADJACENT SITE BOUNDARY

CHAIN-LINK FENCE

STOCKADE FENCE

SHMW-02I

FORMER MONITORING WELL (WELL ABANDONED OR DESTROYED)

SHMW-03I

MONITORING WELL LOCATION

1.36

GROUNDWATER ELEVATION IN FEET

NC

NOT CALCULATED

2.0

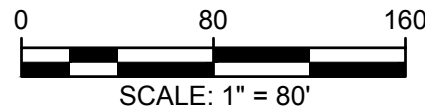
GROUNDWATER CONTOUR (FT, INFERRED)

2.0

GROUNDWATER CONTOUR (INFERRED)

APPROXIMATE GROUNDWATER FLOW DIRECTION

- SOURCES:**
1. BASE MAP SITE SURVEY DATA PROVIDED BY KEYSpan ENERGY SURVEY DIVISION.
 2. APPROXIMATE LOCATIONS OF FORMER MGP STRUCTURES BASED ON: 1916 SITE PLAN (DWG 2907); 1915 SURVEY BY THE TITLE GUARANTEE & TRUST CO. OF N.Y. (DWG 2290); AND SANBORN MAPS; SAG HARBOR FORMER MGP SITE DRAFT FINAL REMEDIAL INVESTIGATION REPORT, PREPARED BY DVIRKA & BARTILUCCI, DATED DECEMBER 2002.
 3. ADDITIONAL SURVEY DATA FROM DRAWING TITLED *BOUNDARY AND TOPOGRAPHIC SURVEY SECTION 2, BLOCK 2, LOT 10, VILLAGE OF SAG HARBOR, TOWN OF SOUTHAMPTON, COUNTY OF SUFFOLK, NEW YORK* PROVIDED BY KS ENGINEERS, P.C, NEWARK, NJ., DATED 12/02/10



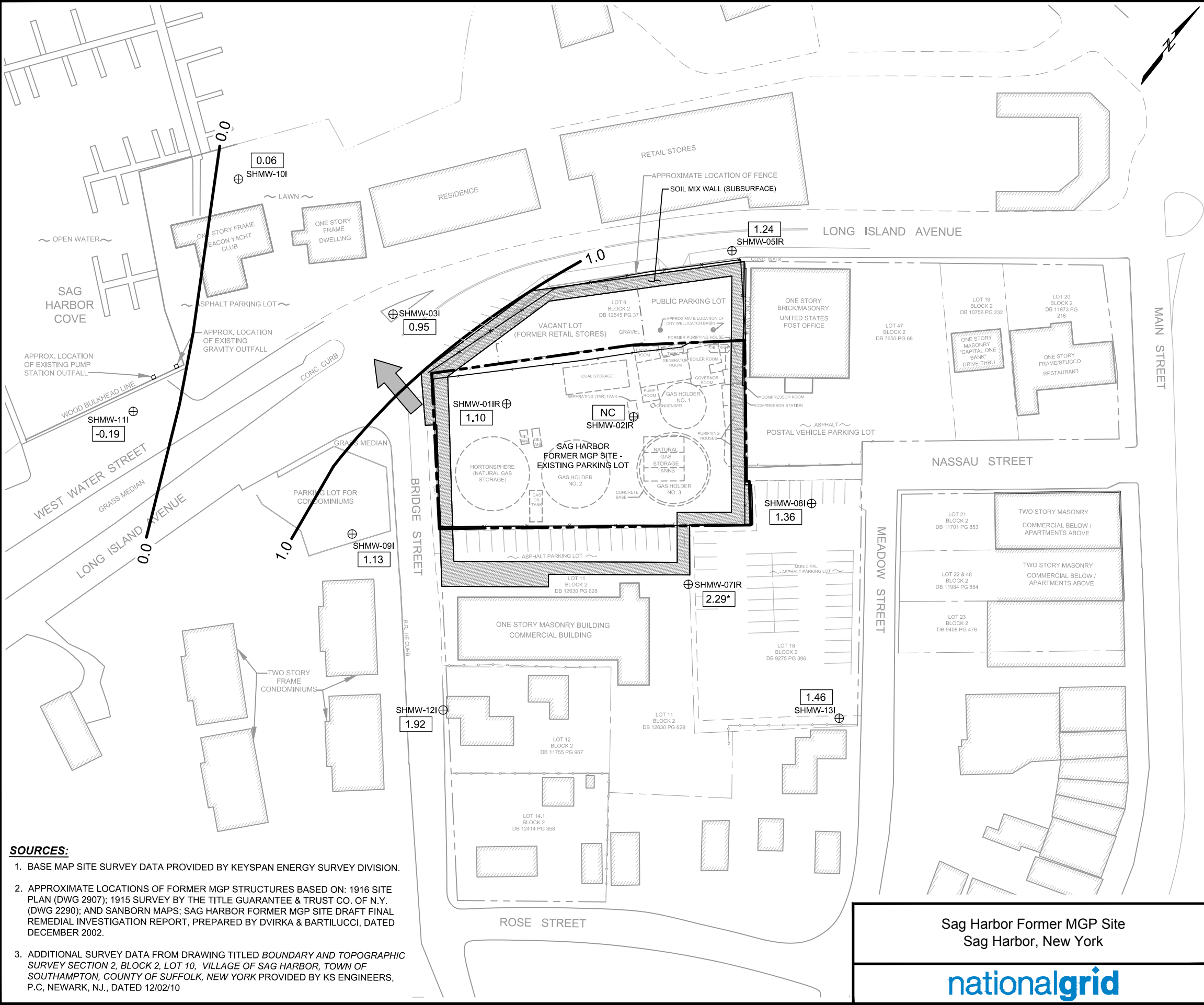
Sag Harbor Former MGP Site
Sag Harbor, New York

INTERMEDIATE
GROUNDWATER CONTOURS
HIGH TIDE
09/26/16

Project 093190

January 2017

Fig. 5



LEGEND

APPROXIMATE LOCATION OF FORMER MGP STRUCTURE

LOCATION OF EXISTING STRUCTURE

CURRENT SITE BOUNDARY

ADJACENT SITE BOUNDARY

CHAIN-LINK FENCE

STOCKADE FENCE

SHMW-02I

FORMER MONITORING WELL (WELL ABANDONED OR DESTROYED)

SHMW-03I

MONITORING WELL LOCATION

0.95

GROUNDWATER ELEVATION IN FEET

NC

NOT CALCULATED

2.29*

MEASUREMENT NOT USED TO GENERATE CONTOURS

1.0

GROUNDWATER CONTOUR (FT)

1.0

GROUNDWATER CONTOUR (INFERRED)

APPROXIMATE GROUNDWATER FLOW DIRECTION

- SOURCES:**
1. BASE MAP SITE SURVEY DATA PROVIDED BY KEYSpan ENERGY SURVEY DIVISION.
 2. APPROXIMATE LOCATIONS OF FORMER MGP STRUCTURES BASED ON: 1916 SITE PLAN (DWG 2907); 1915 SURVEY BY THE TITLE GUARANTEE & TRUST CO. OF N.Y. (DWG 2290); AND SANBORN MAPS; SAG HARBOR FORMER MGP SITE DRAFT FINAL REMEDIAL INVESTIGATION REPORT, PREPARED BY DVIRKA & BARTILUCCI, DATED DECEMBER 2002.
 3. ADDITIONAL SURVEY DATA FROM DRAWING TITLED *BOUNDARY AND TOPOGRAPHIC SURVEY SECTION 2, BLOCK 2, LOT 10, VILLAGE OF SAG HARBOR, TOWN OF SOUTHAMPTON, COUNTY OF SUFFOLK, NEW YORK* PROVIDED BY KS ENGINEERS, P.C, NEWARK, NJ., DATED 12/02/10

Sag Harbor Former MGP Site
Sag Harbor, New York

INTERMEDIATE
GROUNDWATER CONTOURS
LOW TIDE
09/26/16

Project 093190

January 2017

Fig. 6